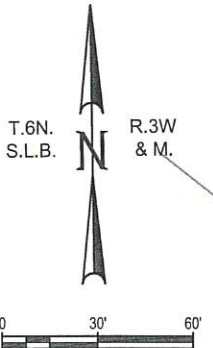

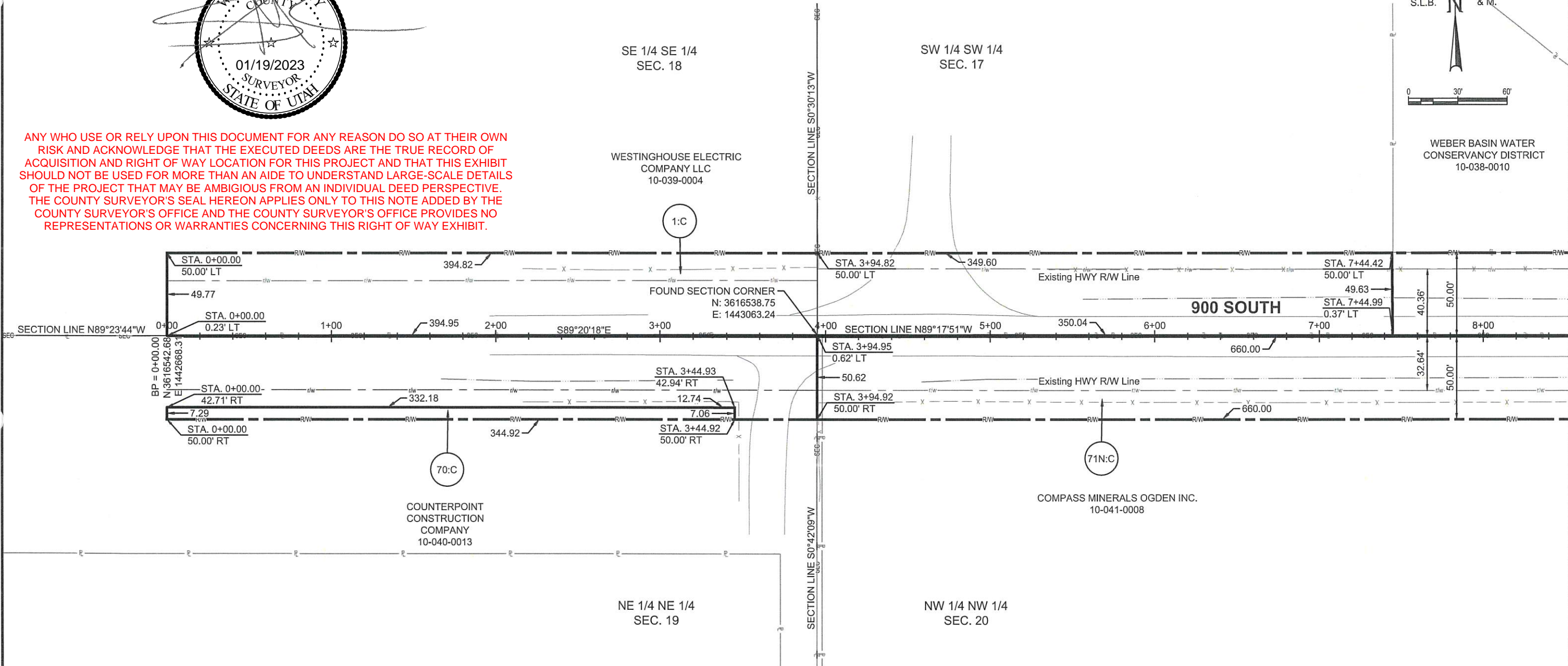


THIS RIGHT OF WAY EXHIBIT IS THE MOST CURRENT VERSION FOR THIS PROJECT CONTAINING SHEETS 1 - 42.



WEBER BASIN WATER CONSERVANCY DISTRICT 10-038-0010

ANY WHO USE OR RELY UPON THIS DOCUMENT FOR ANY REASON DO SO AT THEIR OWN RISK AND ACKNOWLEDGE THAT THE EXECUTED DEEDS ARE THE TRUE RECORD OF ACQUISITION AND RIGHT OF WAY LOCATION FOR THIS PROJECT AND THAT THIS EXHIBIT SHOULD NOT BE USED FOR MORE THAN AN AIDE TO UNDERSTAND LARGE-SCALE DETAILS OF THE PROJECT THAT MAY BE AMBIGUOUS FROM AN INDIVIDUAL DEED PERSPECTIVE. THE COUNTY SURVEYOR'S SEAL HEREON APPLIES ONLY TO THIS NOTE ADDED BY THE COUNTY SURVEYOR'S OFFICE AND THE COUNTY SURVEYOR'S OFFICE PROVIDES NO REPRESENTATIONS OR WARRANTIES CONCERNING THIS RIGHT OF WAY EXHIBIT.



PARCEL No.	OWNER	NET SQ. FEET	NET AC.	EXIST. R/W IN DEED	OWNERSHIP ACRES	REMAINING ACRES	
						(LEFT)	(RIGHT)
1:C	WESTINGHOUSE ELECTRIC COMPANY LLC	9,866	0.227	0.620	1,152.388	1,151.541	
70:C	COUNTERPOINT CONSTRUCTION COMPANY	2,477	0.057		116.69		116.633
71N:C	COMPASS MINERALS OGDEN INC.	11,474	0.263	0.500	29.290		28.527

REVISION	DATE	BY	DESCRIPTION

IF THE ABOVE SCALE BAR DOES NOT MEASURE 1-INCH IN LENGTH DO NOT USE THIS DRAWING FOR SCALING PURPOSES. DIMENSIONS AND MEASUREMENTS SPECIFIED IN THE DRAWING TAKE PRECEDENCE TO SCALED MEASUREMENTS.

THE INFORMATION CONTAINED IN THIS DRAWING IS THE PROPERTY OF CRS ENGINEERS AND IS NOT TO BE REPRODUCED, MODIFIED OR USED FOR ANY OTHER PROJECT OR EXTENSION OF THIS PROJECT EXCEPT BY AGREEMENT WITH CRS ENGINEERS.

© 2014

PROJECT MANAGER: M. HIRST  
 PROJECT MANAGER: G. MYERS  
 CHECKED BY: B. WILLIAMS  
 DRAWN BY: K. ACHTER  
 DRAWING SCALE: AS SHOWN  
 ISSUE DATE: FEBRUARY 25, 2015

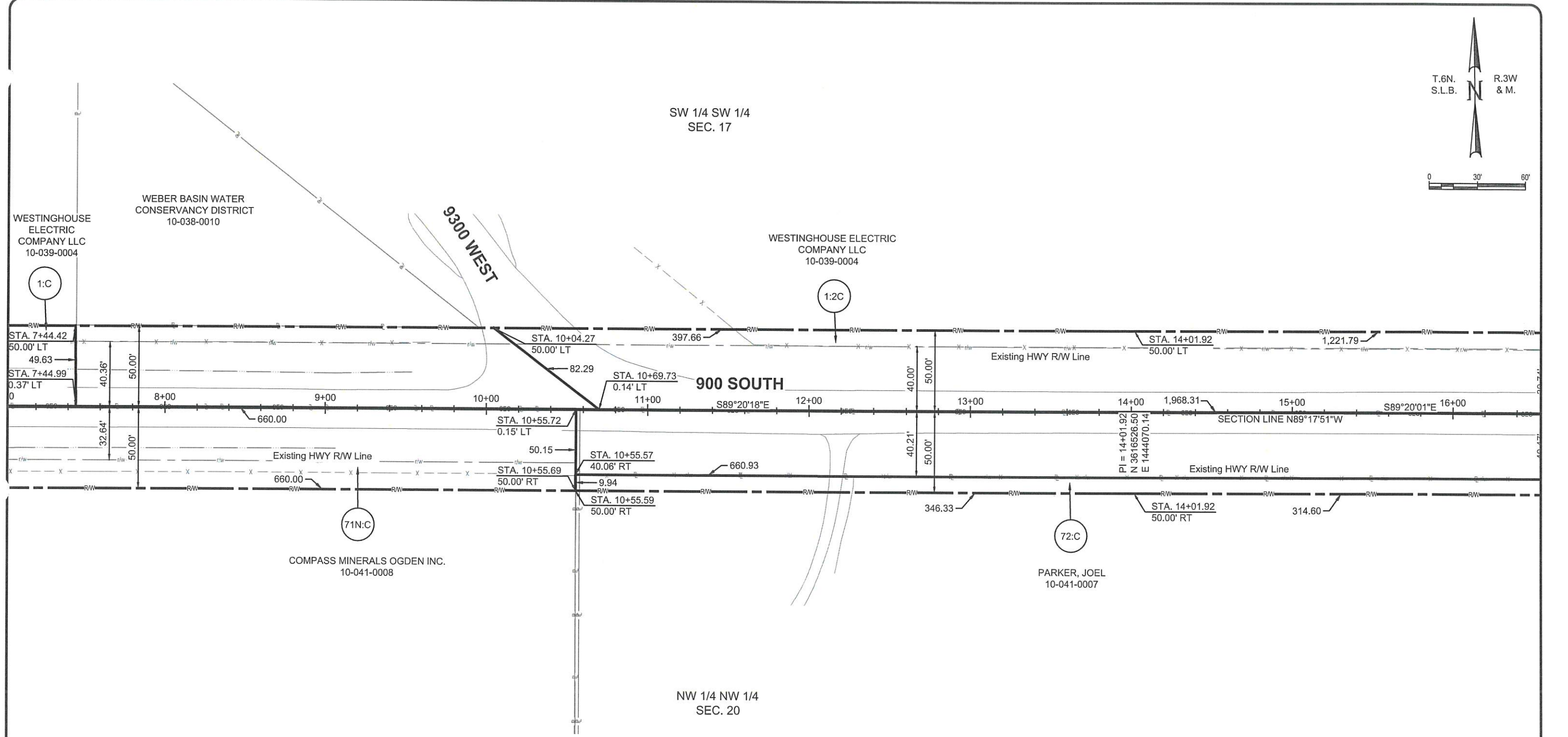
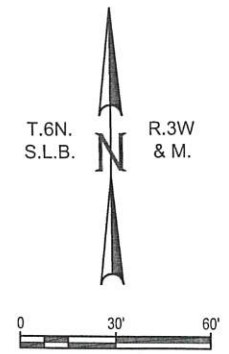
**CALDWELL RICHARDS SORENSEN** **ANSWERS TO INFRASTRUCTURE**

FARMINGTON OFFICE:  
 PO Box 280  
 160 S MAIN, STE. 200  
 FARMINGTON, UTAH 84025  
 PHONE: 801.939.5565  
 FAX: 801.359.4272  
 www.crsengineers.com

WEBER COUNTY  
**12TH STREET CORRIDOR DESIGN**  
 RIGHT OF WAY PLAN

UTAH

PROJECT NUMBER: 14132F  
 SHEET: 1 OF 42  
 SHEET NUMBER: RW - 1



PARCEL No.	OWNER	NET SQ. FEET	NET AC.	EXIST. R/W IN DEED	OWNERSHIP ACRES	REMAINING ACRES	
						(LEFT)	(RIGHT)
1:C	WESTINGHOUSE ELECTRIC COMPANY LLC	9,866	0.227	0.620	1,152.388	1,151.541	
1:2C	WESTINGHOUSE ELECTRIC COMPANY LLC	21,598	0.496	1.854	1,151.541	1,149.191	
71N:C	COMPASS MINERALS OGDEN INC.	11,474	0.263	0.500	29.290		28.527
72:C	PARKER, JOEL	6,416	0.147		28.530		28.383

NO.	DATE	BY	REVISION

IF THE ABOVE SCALE BAR DOES NOT MEASURE 1-INCH IN LENGTH, DO NOT USE THIS DRAWING FOR SCALING PURPOSES. DIMENSIONS AND MEASUREMENTS SPECIFIED IN THE DRAWING TAKE PRECEDENCE TO SCALED MEASUREMENTS.

THE INFORMATION CONTAINED IN THIS DRAWING IS THE PROPERTY OF CRS ENGINEERS AND IS NOT TO BE REPRODUCED, MODIFIED OR USED FOR ANY OTHER PROJECT OR EXTENSION OF THIS PROJECT EXCEPT BY AGREEMENT WITH CRS ENGINEERS.

© 2014

PROJECT: 12TH STREET CORRIDOR DESIGN  
 PROJECT MANAGER: G. MYERS  
 CHECKED BY: B. WILLIAMS  
 DRAWN BY: K. ACHTER  
 DRAWING SCALE: AS SHOWN  
 ISSUE DATE: FEBRUARY 25, 2015

**CALDWELL RICHARDS SORENSEN**  
 ANSWERS TO INFRASTRUCTURE

FARMINGTON OFFICE:  
 PO Box 280  
 160 S MAIN, STE. 200  
 FARMINGTON, UTAH 84025  
 PHONE: 801.939.5565  
 FAX: 801.359.4272  
 www.crsengineers.com

WEBER COUNTY  
 12TH STREET CORRIDOR DESIGN  
 RIGHT OF WAY PLAN

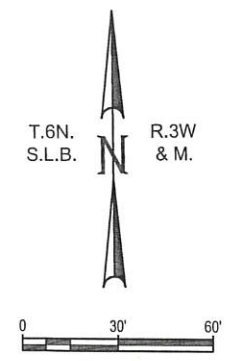
OGDEN

PROJECT NUMBER: 14132F

SHEET: 2 OF 42

DRAWING NUMBER: RW-2

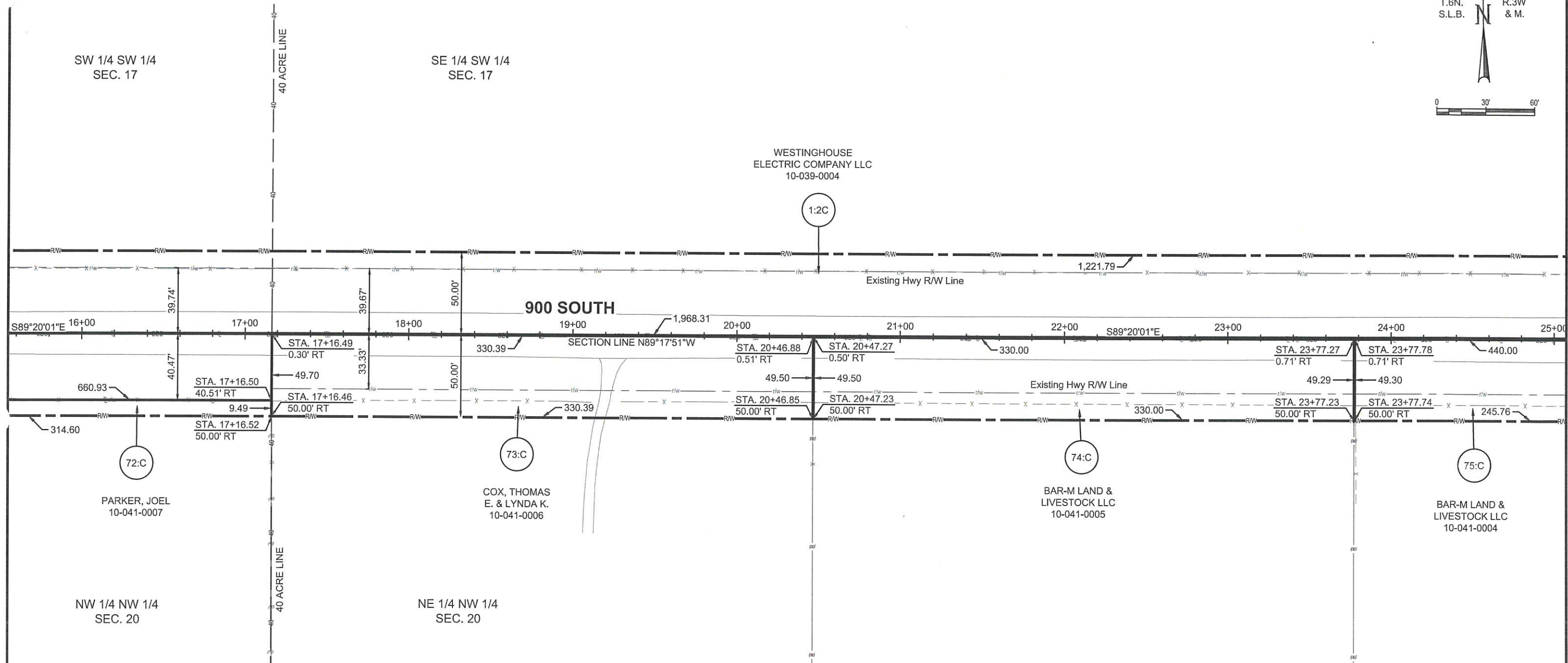
UTAH



SW 1/4 SW 1/4  
SEC. 17

SE 1/4 SW 1/4  
SEC. 17

WESTINGHOUSE  
ELECTRIC COMPANY LLC  
10-039-0004



NW 1/4 NW 1/4  
SEC. 20

NE 1/4 NW 1/4  
SEC. 20

PARCEL No.	OWNER	NET SQ. FEET	NET AC.	EXIST. R/W IN DEED	OWNERSHIP ACRES	REMAINING ACRES	
						(LEFT)	(RIGHT)
1:2C	WESTINGHOUSE ELECTRIC COMPANY LLC	21,598	0.496	1.854	1,151.541	1,149.191	
72:C	PARKER, JOEL	6,416	0.147		28.530		28.383
73:C	COX, THOMAS E. & LYNDA K.	5,484	0.126	0.250	14.635		14.259
74:C	BAR-M LAND & LIVESTOCK LLC	5,410	0.124	0.250	14.640		14.266
75:C	BAR-M LAND & LIVESTOCK LLC	7,097	0.163	0.333	19.364		18.868

NO.	DATE	DESCRIPTION

IF THE ABOVE SCALE BAR DOES NOT MEASURE 1-INCH IN LENGTH, DO NOT USE THIS DRAWING FOR SCALING PURPOSES. DIMENSIONS AND MEASUREMENTS SPECIFIED IN THE DRAWING TAKE PRECEDENCE TO SCALED MEASUREMENTS.

THE INFORMATION CONTAINED IN THIS DRAWING IS THE PROPERTY OF CRS ENGINEERS AND IS NOT TO BE REPRODUCED, MODIFIED OR USED FOR ANY OTHER PROJECT OR EXTENSION OF THIS PROJECT EXCEPT BY AGREEMENT WITH CRS ENGINEERS.

© 2014

PROJECT: M. HIRST  
PROJECT MANAGER: G. MYERS  
CHECKED BY: B. WILLIAMS  
DRAWN BY: K. ACHTER  
DRAWING SCALE: AS SHOWN  
ISSUE DATE: FEBRUARY 25, 2015

**CALDWELL RICHARDS SORENSEN**

ANSWERS TO INFRASTRUCTURE

FARMINGTON OFFICE:  
PO Box 280  
160 S MAIN, STE 200  
FARMINGTON, UTAH 84025  
PHONE: 801.939.5565  
FAX: 801.359.4272  
www.crsengineers.com

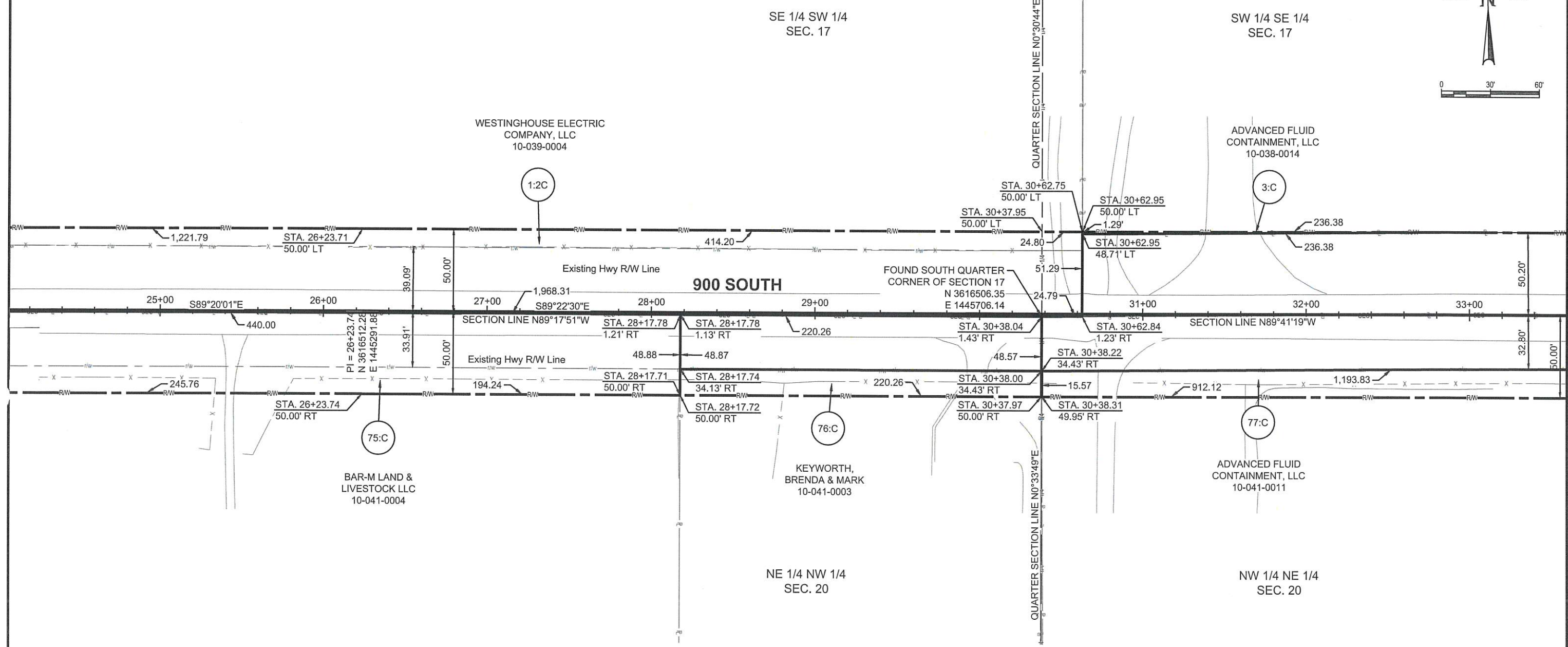
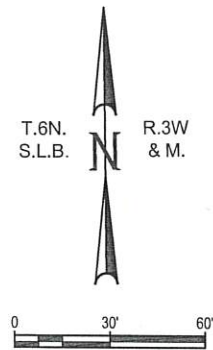
WEBER COUNTY  
12TH STREET CORRIDOR DESIGN  
RIGHT OF WAY PLAN

UTAH

PROJECT NUMBER: 14132F

SHEET 3 OF 42

DRAWING NUMBER: RW-3



PARCEL No.	OWNER	NET SQ. FEET	NET AC.	EXIST. R/W IN DEED	OWNERSHIP ACRES	REMAINING ACRES	
						(LEFT)	(RIGHT)
1:2C	WESTINGHOUSE ELECTRIC COMPANY LLC	21,598	0.496	1.854	1,151.541	1,149.191	
3:C	ADVANCED FLUID CONTAINMENT, LLC	152	0.004		46.820	46.816	
75:C	BAR-M LAND & LIVESTOCK LLC	7,097	0.163	0.333	19.364		18.868
76:C	KEYWORTH, BRENDA & MARK	3,462	0.080	0.167	9.600		9.353
77:C	ADVANCED FLUID CONTAINMENT, LLC	22,141	0.508		30.000		29.492


IF THE ABOVE SCALE BAR DOES NOT MEASURE 1-INCH IN LENGTH, DO NOT USE THIS DRAWING FOR SCALING PURPOSES. DIMENSIONS AND MEASUREMENTS SPECIFIED IN THE DRAWING TAKE PRECEDENCE TO SCALED MEASUREMENTS.  
 THE INFORMATION CONTAINED IN THIS DRAWING IS THE PROPERTY OF CRS ENGINEERS AND IS NOT TO BE REPRODUCED, MODIFIED OR USED FOR ANY OTHER PROJECT OR EXTENSION OF THIS PROJECT EXCEPT BY AGREEMENT WITH CRS ENGINEERS.  
 © 2014  
 M. HIRST  
 PROJECT MANAGER  
 G. MYERS  
 CHECKED BY  
 B. WILLIAMS  
 DRAWN BY  
 K. ACHTER  
 DRAWING SCALE  
 AS SHOWN  
 ISSUE DATE  
 FEBRUARY 25, 2015

**CALDWELL RICHARDS SORENSEN**  
 ANSWERS TO INFRASTRUCTURE

**FARMINGTON OFFICE:**  
 PO Box 260  
 160 S MAIN, STE. 200  
 FARMINGTON, UTAH 84025  
 PHONE: 801.939.5565  
 FAX: 801.359.4272  
 www.crsengineers.com

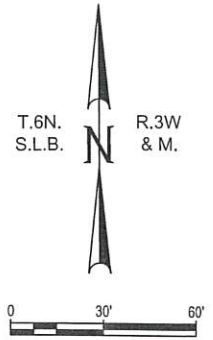
WEBER COUNTY  
**12TH STREET CORRIDOR DESIGN**  
 RIGHT OF WAY PLAN

OGDEN UTAH

PROJECT NUMBER  
 14132F

SHEET 4 OF 42

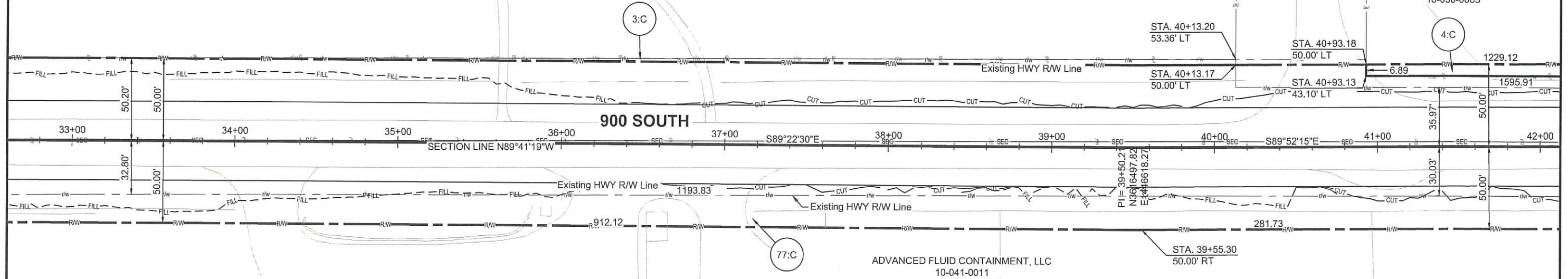
DRAWING NUMBER  
**RW - 4**



SW 1/4 SE 1/4  
SEC. 17

ADVANCED FLUID CONTAINMENT, LLC  
10-038-0014

WESTERN BASIN LAND  
& LIVESTOCK, LLC  
10-038-0003



NW 1/4 NE 1/4  
SEC. 20

PARCEL No.	OWNER	NET SQ. FEET	NET AC.	EXIST. R/W IN DEED	OWNERSHIP ACRES	REMAINING ACRES	
						(LEFT)	(RIGHT)
4:C	WESTERN BASIN LAND & LIVESTOCK, LLC	14,606	0.335		255.410	255.075	

NO.	DATE	DESCRIPTION

IF THE ABOVE SCALE BAR DOES NOT MEASURE 1 INCH IN LENGTH, DO NOT USE THIS DRAWING FOR SCALING PURPOSES. DIMENSIONS AND MEASUREMENTS SPECIFIED IN THE DRAWING TAKE PRECEDENCE TO SCALED MEASUREMENTS.  
THE INFORMATION CONTAINED IN THIS DRAWING IS THE PROPERTY OF CRS ENGINEERS AND IS NOT TO BE REPRODUCED, MODIFIED OR USED FOR ANY OTHER PROJECT OR EXTENSION OF THIS PROJECT EXCEPT BY AGREEMENT WITH CRS ENGINEERS.  
© 2014

PROJECT MANAGER  
P. HIRST  
PROJECT MANAGER  
M. HIRST  
CHECKED BY  
G. MYERS  
DRAWN BY  
K. ACHTER  
DRAWING SCALE  
AS SHOWN  
ISSUE DATE  
OCTOBER 1, 2014

**CALDWELL RICHARDS SORENSEN** **CRS**  
ANSWERS TO INFRASTRUCTURE

FARMINGTON OFFICE:  
PO BOX 280  
180 S MAIN, STE. 200  
FARMINGTON, UT 84025  
PHONE: 801.939.5595  
FAX: 801.359.4272  
www.crsengineers.com

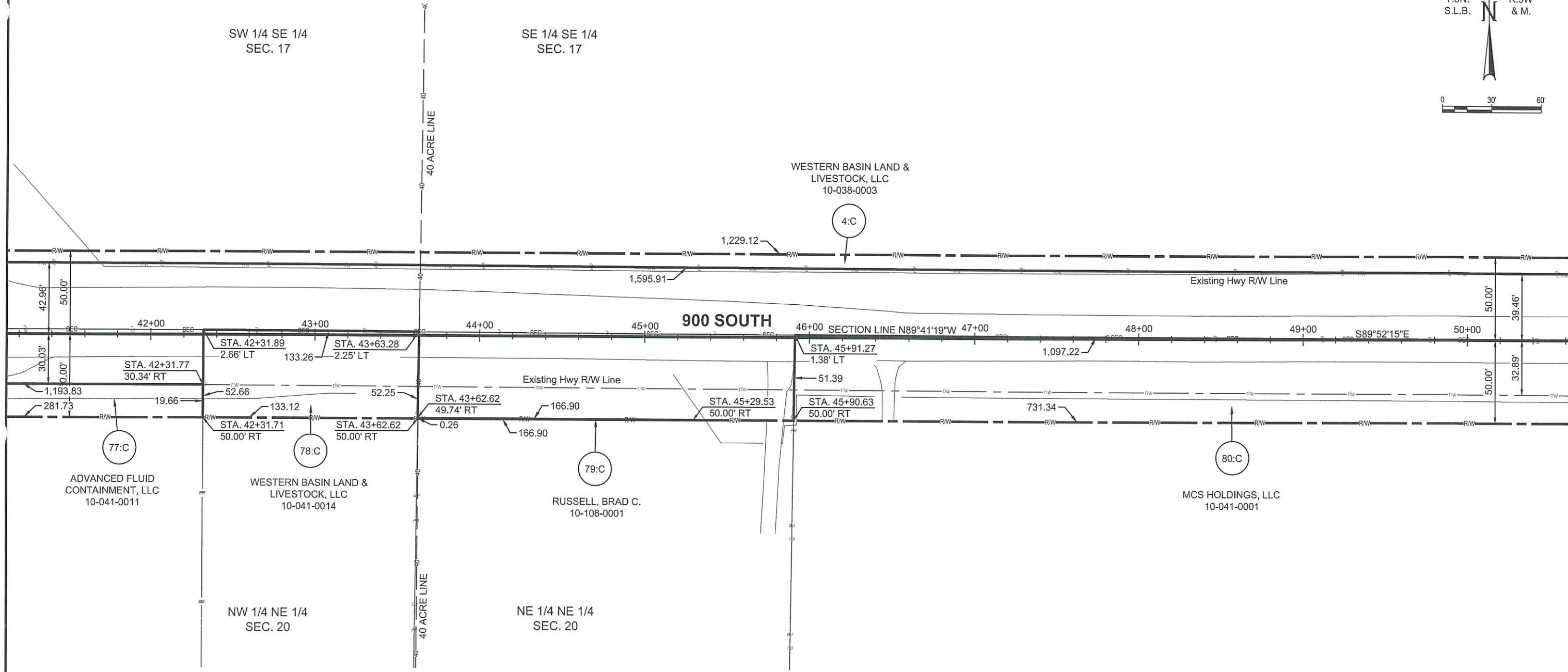
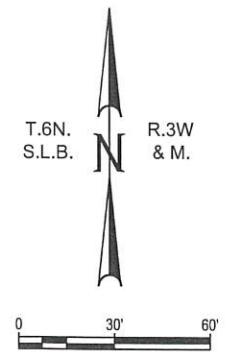
WEBER COUNTY  
12TH STREET CORRIDOR PRESERVATION  
RIGHT OF WAY PLAN

UTAH

PROJECT NUMBER  
14132F

SHEET  
5 OF 42

SHEET NUMBER  
RW - 5



PARCEL No.	OWNER	NET SQ. FEET	NET AC.	EXIST. R/W IN DEED	OWNERSHIP ACRES	REMAINING ACRES	
						(LEFT)	(RIGHT)
4:C	WESTERN BASIN LAND & LIVESTOCK, LLC	14,606	0.335		255.410	255.075	
78:C	WESTERN BASIN LAND & LIVESTOCK, LLC	2,590	0.060	0.101	11.521		11.361
79:C	RUSSELL, BRAD C.	22	0.001		9.803		9.802
80:C	MCS HOLDINGS, LLC	18,857	0.433	0.829	49.440		48.178

NO.	DATE	DESCRIPTION

IF THE ABOVE SCALE BAR DOES NOT MEASURE 1-INCH IN LENGTH, DO NOT USE THIS DRAWING FOR SCALING PURPOSES. DIMENSIONS AND MEASUREMENTS SPECIFIED IN THE DRAWING TAKE PRECEDENCE TO SCALED MEASUREMENTS.

THE INFORMATION CONTAINED IN THIS DRAWING IS THE PROPERTY OF CRS ENGINEERS AND IS NOT TO BE REPRODUCED, MODIFIED OR USED FOR ANY OTHER PROJECT OR EXTENSION OF THIS PROJECT EXCEPT BY AGREEMENT WITH CRS ENGINEERS.

© 2014

PRINCIPAL: M. HIRST  
 PROJECT MANAGER: G. MYERS  
 CHECKED BY: B. WILLIAMS  
 DRAWN BY: K. ACHTER  
 DRAWING SCALE: AS SHOWN  
 ISSUE DATE: FEBRUARY 25, 2015

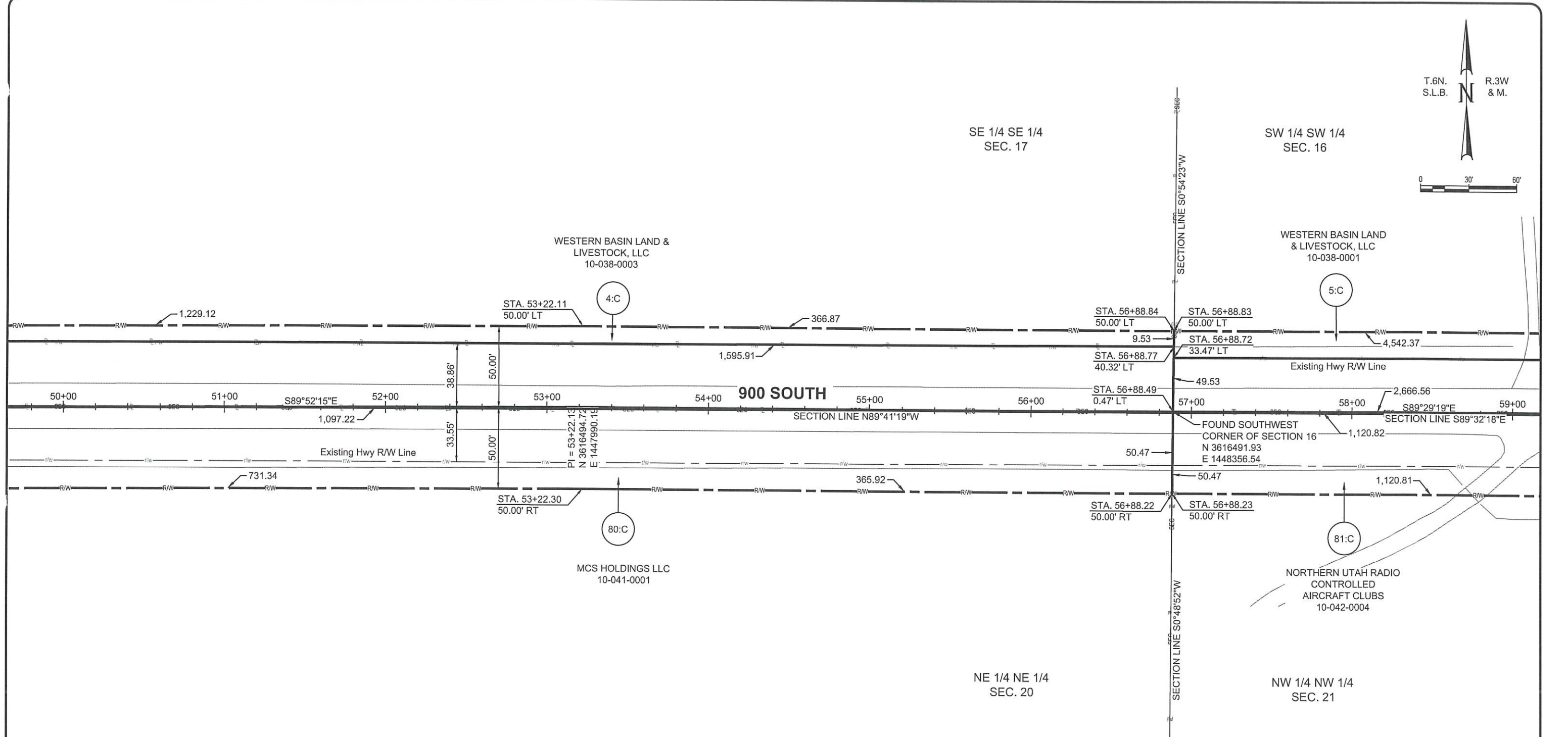
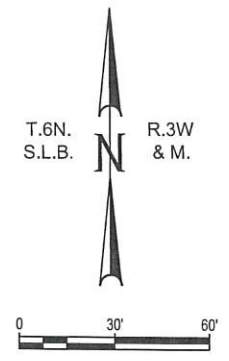
**CALDWELL RICHARDS SORENSEN**  
 ANSWERS TO INFRASTRUCTURE

FARMINGTON OFFICE:  
 PO BOX 280  
 160 S MAIN STE. 200  
 FARMINGTON, UTAH 84025  
 PHONE: 801.939.5565  
 FAX: 801.359.4272  
 www.crsengineers.com

WEBER COUNTY  
**12TH STREET CORRIDOR PRESERVATION**  
 RIGHT OF WAY PLAN

OGDEN UTAH

PROJECT NUMBER 14132F	
SHEET 6	OF 42
SHEET NUMBER RW - 6	



PARCEL No.	OWNER	NET SQ. FEET	NET AC.	EXIST. R/W IN DEED	OWNERSHIP ACRES	REMAINING ACRES	
						(LEFT)	(RIGHT)
4:C	WESTERN BASIN LAND & LIVESTOCK, LLC	14,606	0.335		255.410	255.075	
5:C	WESTERN BASIN LAND & LIVESTOCK, LLC	78,714	1.807	4.011	317.660	311.842	
80:C	MCS HOLDINGS LLC	18,857	0.433	0.829	49.440		48.178
81:C	NORTHERN UTAH RADIO CONTROLLED AIRCRAFT CLUBS	20,129	0.462	0.849	50.000		48.689

NO.	DATE	DESCRIPTION

IF THE ABOVE SCALE BAR DOES NOT MEASURE 1-INCH IN LENGTH, DO NOT USE THIS DRAWING FOR SCALING PURPOSES. DIMENSIONS AND MEASUREMENTS SPECIFIED IN THE DRAWING TAKE PRECEDENCE TO SCALED MEASUREMENTS.

THE INFORMATION CONTAINED IN THIS DRAWING IS THE PROPERTY OF CRS ENGINEERS AND IS NOT TO BE REPRODUCED, MODIFIED OR USED FOR ANY OTHER PROJECT OR EXTENSION OF THIS PROJECT EXCEPT BY AGREEMENT WITH CRS ENGINEERS.

© 2014

PRINCIPAL: M. HIRST  
 PROJECT MANAGER: G. MYERS  
 CHECKED BY: B. WILLIAMS  
 DRAWN BY: K. ACHTER  
 DRAWING SCALE: AS SHOWN  
 DATE: FEBRUARY 25, 2015

**CALDWELL RICHARDS SORENSEN**  
 ANSWERS TO INFRASTRUCTURE

FARMINGTON OFFICE:  
 PO BOX 280  
 160 S MAIN STE. 200  
 FARMINGTON, UTAH 84025  
 PHONE: 801.939.5565  
 FAX: 801.359.4272  
 www.crsengineers.com

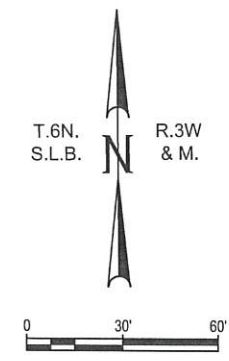
WEBER COUNTY  
 12TH STREET CORRIDOR PRESERVATION  
 RIGHT OF WAY PLAN

UTAH

PROJECT NUMBER: 14132F

SHEET: 7 OF 42

SHEET NUMBER: RW - 7



SW 1/4 SW 1/4  
SEC. 16

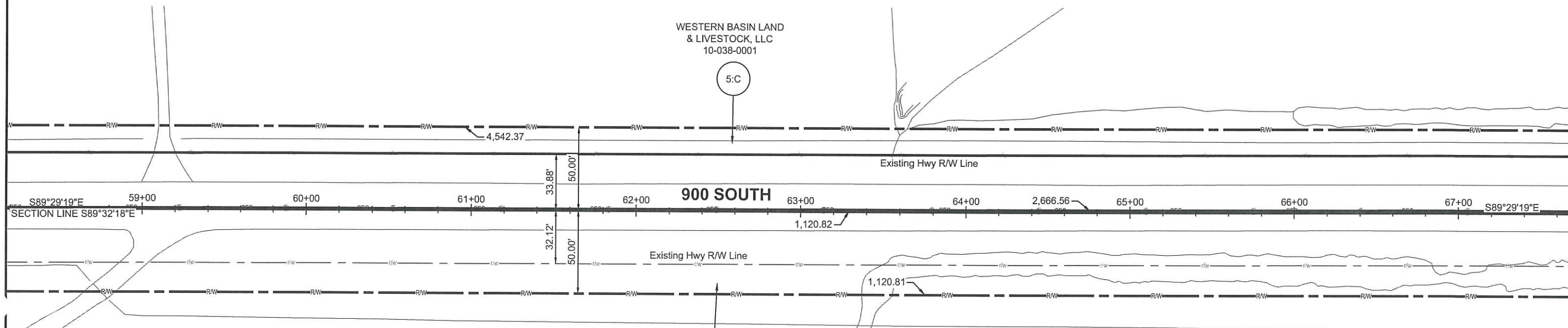
WESTERN BASIN LAND  
& LIVESTOCK, LLC  
10-038-0001

5:C

NORTHERN UTAH RADIO  
CONTROLLED  
AIRCRAFT CLUBS  
10-042-0004

81:C

NW 1/4 NW 1/4  
SEC. 21



PARCEL No.	OWNER	NET SQ. FEET	NET AC.	EXIST. R/W IN DEED	OWNERSHIP ACRES	REMAINING ACRES	
						(LEFT)	(RIGHT)
5:C	WESTERN BASIN LAND & LIVESTOCK, LLC	78,714	1.807	4.011	317.660	311.842	
81:C	NORTHERN UTAH RADIO CONTROLLED AIRCRAFT CLUBS	20,129	0.462	0.849	50.000		48.689

NO.	DATE	DESCRIPTION

IF THE ABOVE SCALE BAR DOES NOT MEASURE 1-INCH IN LENGTH, DO NOT USE THIS DRAWING FOR SCALING PURPOSES. DIMENSIONS AND MEASUREMENTS SPECIFIED IN THE DRAWING TAKE PRECEDENCE TO SCALED MEASUREMENTS.

THE INFORMATION CONTAINED IN THIS DRAWING IS THE PROPERTY OF CRS ENGINEERS AND IS NOT TO BE REPRODUCED, MODIFIED OR USED FOR ANY OTHER PROJECT OR EXTENSION OF THIS PROJECT EXCEPT BY AGREEMENT WITH CRS ENGINEERS.

© 2014

PROJECT MANAGER  
M. HIRST

CHECKED BY  
G. MYERS

DRAWN BY  
B. WILLIAMS

DATE  
K. ACHTER

SCALE  
AS SHOWN

DATE  
FEBRUARY 25, 2015

**CALDWELL RICHARDS SORENSEN**

ANSWERS TO INFRASTRUCTURE

FARMINGTON OFFICE:  
PO BOX 280  
160 S MAIN, STE. 200  
FARMINGTON, UTAH 84025  
PHONE: 801.939.5565  
FAX: 801.359.4272  
www.crsengineers.com

WEBER COUNTY  
12TH STREET CORRIDOR PRESERVATION  
RIGHT OF WAY PLAN

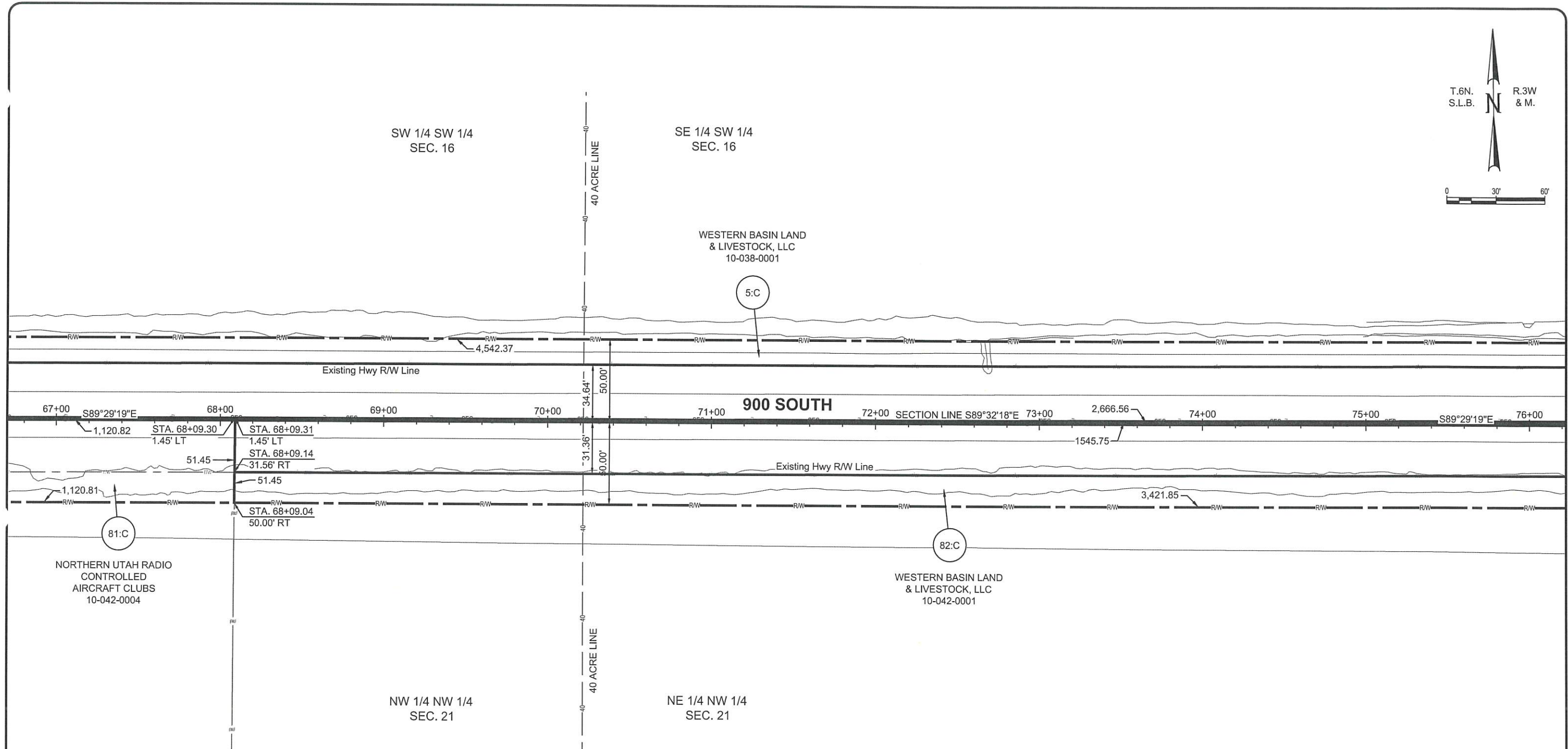
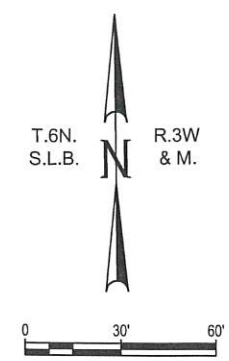
UTAH

PROJECT NUMBER  
14132F

SHEET  
8 OF 42

SHEET NUMBER  
RW - 8





PARCEL No.	OWNER	NET SQ. FEET	NET AC.	EXIST. R/W IN DEED	OWNERSHIP ACRES	REMAINING ACRES	
						(LEFT)	(RIGHT)
5:C	WESTERN BASIN LAND & LIVESTOCK, LLC	78,714	1.807	4.011	317.660	311.842	
81:C	NORTHERN UTAH RADIO CONTROLLED AIRCRAFT CLUBS	20,129	0.462	0.849	50.000		48.689
82:C	WESTERN BASIN LAND & LIVESTOCK, LLC	81,182	1.864	3.162	186.411		181.385

NO.	DATE	REVISION

IF THE ABOVE SCALE BAR DOES NOT MEASURE 1-INCH IN LENGTH, DO NOT USE THIS DRAWING FOR SCALING PURPOSES. DIMENSIONS AND MEASUREMENTS SPECIFIED IN THE DRAWING TAKE PRECEDENCE TO SCALED MEASUREMENTS.

THE INFORMATION CONTAINED IN THIS DRAWING IS THE PROPERTY OF CRS ENGINEERS AND IS NOT TO BE REPRODUCED, MODIFIED OR USED FOR ANY OTHER PROJECT OR EXTENSION OF THIS PROJECT EXCEPT BY AGREEMENT WITH CRS ENGINEERS.

© 2014

PREPARED BY: M. HIRST  
 PROJECT MANAGER: G. MYERS  
 CHECKED BY: B. WILLIAMS  
 DRAWN BY: K. ACHTER  
 DRAWING SCALE: AS SHOWN  
 ISSUE DATE: FEBRUARY 25, 2015

**CALDWELL RICHARDS SORENSEN**  
 ANSWERS TO INFRASTRUCTURE

FARMINGTON OFFICE:  
 PO Box 280  
 160 S MAIN STE. 200  
 FARMINGTON, UTAH 84025  
 PHONE: 801.939.5565  
 FAX: 801.359.4272  
[www.crsengineers.com](http://www.crsengineers.com)

WEBER COUNTY  
**12TH STREET CORRIDOR PRESERVATION**  
 RIGHT OF WAY PLAN

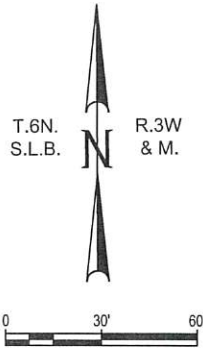
OGDEN

UTAH

PROJECT NUMBER: 14132F

SHEET 9 OF 42

DRAWING NUMBER: RW - 9



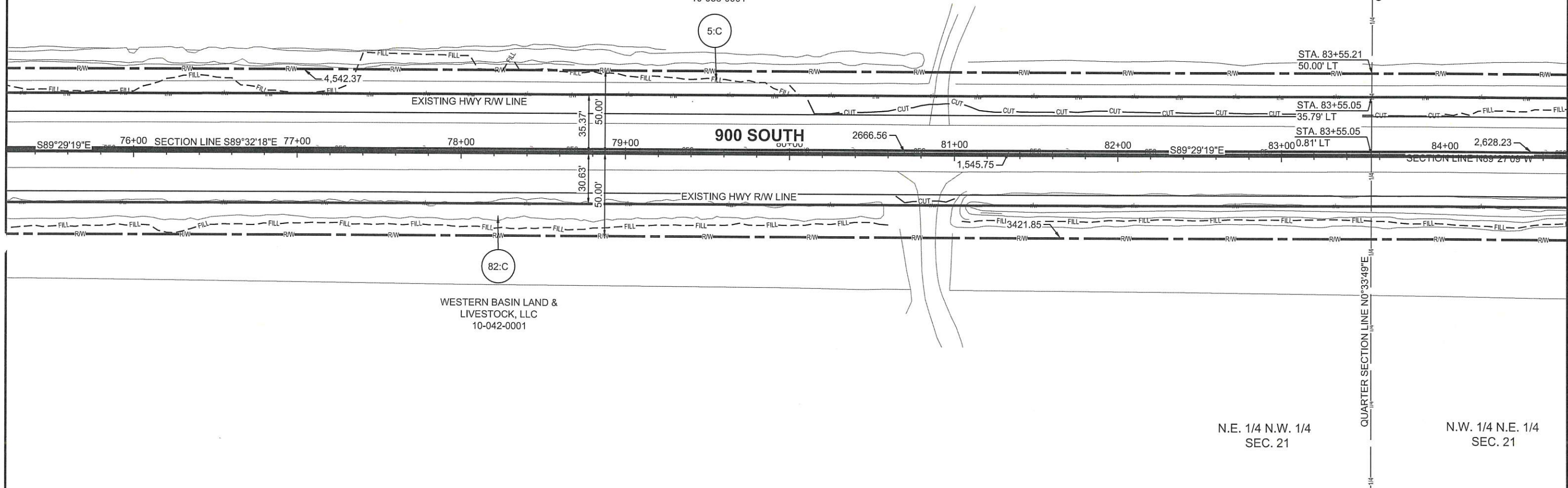
T.6N.  
S.L.B. R.3W  
& M.

S.E. 1/4 S.W. 1/4  
SEC. 16

S.W. 1/4 S.E. 1/4  
SEC. 16

WESTERN BASIN LAND &  
LIVESTOCK, LLC  
10-038-0001

5:C



WESTERN BASIN LAND &  
LIVESTOCK, LLC  
10-042-0001

82:C

N.E. 1/4 N.W. 1/4  
SEC. 21

N.W. 1/4 N.E. 1/4  
SEC. 21

PARCEL No.	OWNER	NET SQ. FEET	NET AC.	EXIST. RW IN DEED	OWNERSHIP ACRES	REMAINING ACRES	
						(LEFT)	(RIGHT)
5:C	WESTERN BASIN LAND & LIVESTOCK, LLC	78,714	1.807	4.011	317.660	311.842	
82:C	WESTERN BASIN LAND & LIVESTOCK, LLC	81,182	1.864	3.162	186.411		181.385

NO.	REVISIONS

IF THE ABOVE SCALE BAR DOES NOT MEASURE 1-INCH IN LENGTH, DO NOT USE THIS DRAWING FOR SCALING PURPOSES. DIMENSIONS AND MEASUREMENTS SPECIFIED IN THE DRAWING TAKE PRECEDENCE TO SCALED MEASUREMENTS.

THE INFORMATION CONTAINED IN THIS DRAWING IS THE PROPERTY OF CRS ENGINEERS AND IS NOT TO BE REPRODUCED, MODIFIED OR USED FOR ANY OTHER PROJECT OR EXTENSION OF THIS PROJECT EXCEPT BY AGREEMENT WITH CRS ENGINEERS.

© 2014

DESIGNED BY: P. HIRST  
PROJECT MANAGER: M. HIRST  
CHECKED BY: G. MYERS  
DRAWN BY: K. ACHTER  
DRAWING SCALE: AS SHOWN  
DATE: OCTOBER 1, 2014

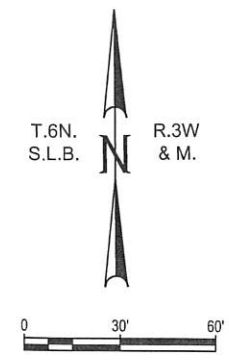
**CALDWELL RICHARDS SORENSEN** **ANSWERS TO INFRASTRUCTURE**

FARMINGTON OFFICE:  
PO Box 280  
160 S MAIN STE 200  
FARMINGTON, UTAH 84025  
PHONE: 801.939.5565  
FAX: 801.359.4272  
www.crsengineers.com

WEBER COUNTY  
**12TH STREET CORRIDOR PRESERVATION**  
RIGHT OF WAY PLAN

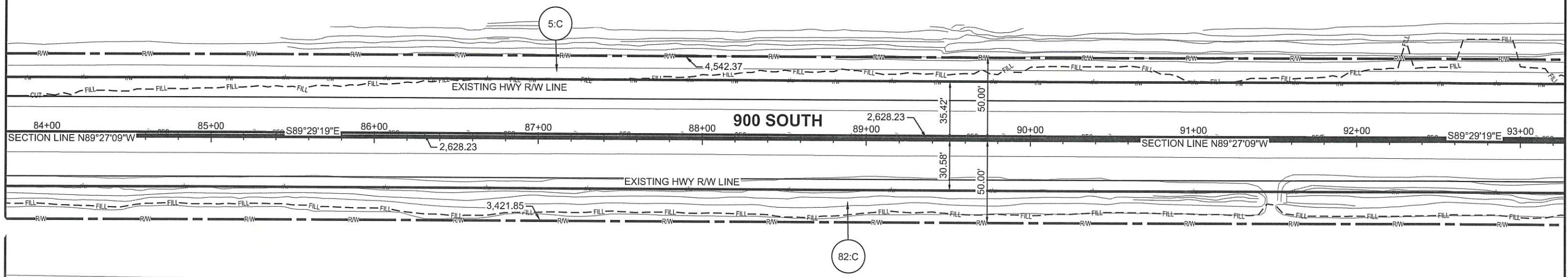
UTAH

PROJECT NUMBER: 14132F	
D-SHEET 10	OF 42
D-SHEET NUMBER <b>RW - 10</b>	



S.W. 1/4 S.E. 1/4  
SEC. 16

WESTERN BASIN LAND &  
LIVESTOCK, LLC  
10-038-0001



WESTERN BASIN LAND &  
LIVESTOCK, LLC  
10-042-0001

N.W. 1/4 N.E. 1/4  
SEC. 21

PARCEL No.	OWNER	NET SQ. FEET	NET AC.	EXIST. RW IN DEED	OWNERSHIP ACRES	REMAINING ACRES	
						(LEFT)	(RIGHT)
5:C	WESTERN BASIN LAND & LIVESTOCK, LLC	78,714	1.807	4.011	317.660	311.842	
82:C	WESTERN BASIN LAND & LIVESTOCK, LLC	81,182	1.864	3.162	186.411		181.385


NO.	DATE	DESCRIPTION

IF THE ABOVE SCALE BAR DOES NOT MEASURE 1-INCH IN LENGTH, DO NOT USE THIS DRAWING FOR SCALING PURPOSES. DIMENSIONS AND MEASUREMENTS SPECIFIED IN THE DRAWING TAKE PRECEDENCE TO SCALED MEASUREMENTS.

THE INFORMATION CONTAINED IN THIS DRAWING IS THE PROPERTY OF CRS ENGINEERS AND IS NOT TO BE REPRODUCED, MODIFIED OR USED FOR ANY OTHER PROJECT OR EXTENSION OF THIS PROJECT EXCEPT BY AGREEMENT WITH CRS ENGINEERS.

© 2014

PROJECT: P. HIRST  
PROJECT MANAGER: M. HIRST  
CHECKED BY: G. MYERS  
DRAWN BY: K. ACHTER  
DRAWING SCALE: AS SHOWN  
DATE: OCTOBER 1, 2014

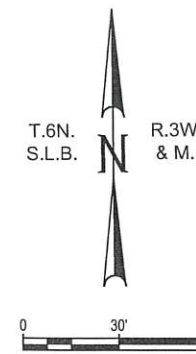
**CALDWELL RICHARDS SORENSEN**  **ANSWERS TO INFRASTRUCTURE**

FARMINGTON OFFICE:  
PO BOX 280  
160 S MAIN, STE. 200  
FARMINGTON, UTAH 84025  
PHONE: 801.939.5565  
FAX: 801.359.4272  
www.crsengineers.com

WEBER COUNTY  
12TH STREET CORRIDOR PRESERVATION  
RIGHT OF WAY PLAN

UTAH

PROJECT NUMBER 14132F
SHEET 11 OF 42
SHEET NUMBER RW - 11



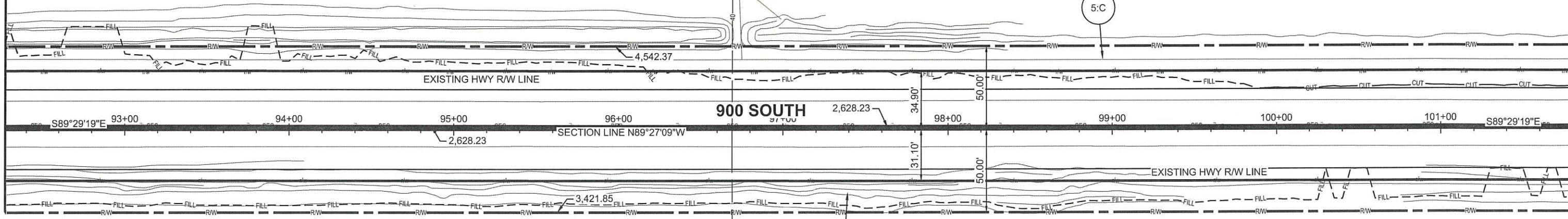
S.W. 1/4 S.E. 1/4  
SEC. 16

S.E. 1/4 S.E. 1/4  
SEC. 16

40 ACRE LINE

WESTERN BASIN LAND &  
LIVESTOCK, LLC  
10-038-0001

5:C



WESTERN BASIN LAND &  
LIVESTOCK, LLC  
10-042-0001

82:C

N.W. 1/4 N.E. 1/4  
SEC. 21

N.E. 1/4 N.E. 1/4  
SEC. 21

40 ACRE LINE

PARCEL No.	OWNER	NET SQ. FEET	NET AC.	EXIST. R/W IN DEED	OWNERSHIP ACRES	REMAINING ACRES	
						(LEFT)	(RIGHT)
5:C	WESTERN BASIN LAND & LIVESTOCK, LLC	78,714	1.807	4.011	317.660	311.842	
82:C	WESTERN BASIN LAND & LIVESTOCK, LLC	81,182	1.864	3.162	186.411		181.385

NO.	DATE	DESCRIPTION

IF THE ABOVE SCALE BAR DOES NOT MEASURE 1-INCH IN LENGTH DO NOT USE THIS DRAWING FOR SCALING PURPOSES. DIMENSIONS AND MEASUREMENTS SPECIFIED IN THE DRAWING TAKE PRECEDENCE TO SCALED MEASUREMENTS.

THE INFORMATION CONTAINED IN THIS DRAWING IS THE PROPERTY OF CRS ENGINEERS AND IS NOT TO BE REPRODUCED, MODIFIED OR USED FOR ANY OTHER PROJECT OR EXTENSION OF THIS PROJECT EXCEPT BY AGREEMENT WITH CRS ENGINEERS.

© 2014

PRINCIPAL: P. HIRST  
PROJECT MANAGER: M. HIRST  
CHECKED BY: G. MYERS  
DRAWN BY: K. ACHTER  
DRAWING SCALE: AS SHOWN  
ISSUE DATE: OCTOBER 1, 2014

**CALDWELL RICHARDS SORENSEN** **ANSWERS TO INFRASTRUCTURE**

FARMINGTON OFFICE:  
PO Box 280  
160 S MAIN STE. 200  
FARMINGTON, UTAH 84025  
PHONE: 801.939.5565  
FAX: 801.359.4272  
www.crsengineers.com

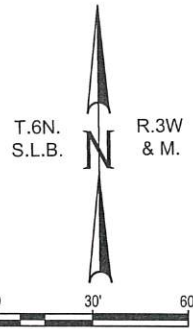
WEBER COUNTY  
**12TH STREET CORRIDOR PRESERVATION**  
RIGHT OF WAY PLAN

UTAH

PROJECT NUMBER: 14132F

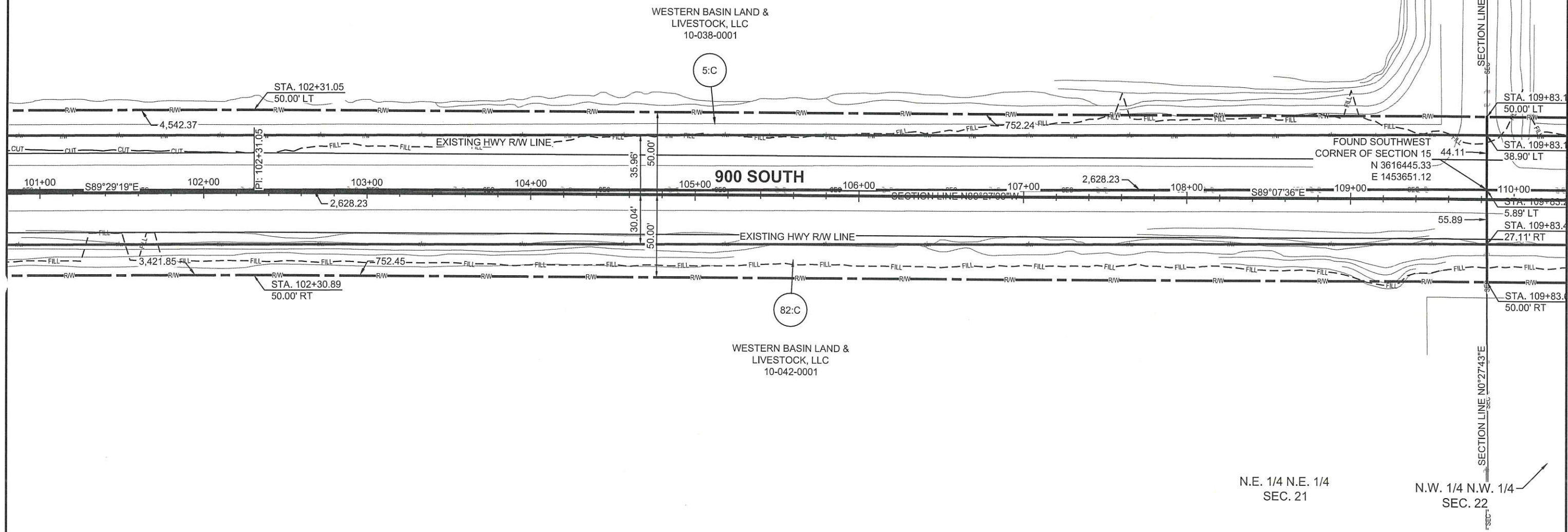
SHEET: 12 OF 42

DRAWING NUMBER: RW - 12



S.E. 1/4 S.E. 1/4  
SEC. 16

S.W. 1/4 S.W. 1/4  
SEC. 15



N.E. 1/4 N.E. 1/4  
SEC. 21

N.W. 1/4 N.W. 1/4  
SEC. 22

PARCEL No.	OWNER	NET SQ. FEET	NET AC.	EXIST. R/W IN DEED	OWNERSHIP ACRES	REMAINING ACRES	
						(LEFT)	(RIGHT)
5:C	WESTERN BASIN LAND & LIVESTOCK, LLC	78,714	1.807	4.011	317.660	311.842	
82:C	WESTERN BASIN LAND & LIVESTOCK, LLC	81,182	1.864	3.162	186.411		181.385


NO.	DATE	DESCRIPTION

IF THE ABOVE SCALE BAR DOES NOT MEASURE 1-INCH IN LENGTH, DO NOT USE THIS DRAWING FOR SCALING PURPOSES. DIMENSIONS AND MEASUREMENTS SPECIFIED IN THE DRAWING TAKE PRECEDENCE TO SCALED MEASUREMENTS.

THE INFORMATION CONTAINED IN THIS DRAWING IS THE PROPERTY OF CRS ENGINEERS AND IS NOT TO BE REPRODUCED, MODIFIED OR USED FOR ANY OTHER PROJECT OR EXTENSION OF THIS PROJECT EXCEPT BY AGREEMENT WITH CRS ENGINEERS.

© 2014

PRINCIPAL: P. HIRST  
PROJECT MANAGER: M. HIRST  
CHECKED BY: G. MYERS  
DRAWN BY: K. ACHTER  
DRAWN/SCALE: AS SHOWN  
DATE: OCTOBER 1, 2014

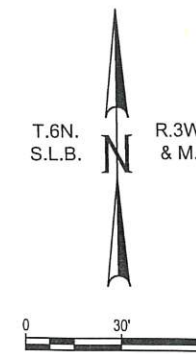
**CALDWELL RICHARDS SORENSEN**  **ANSWERS TO INFRASTRUCTURE**

FARMINGTON OFFICE:  
PO Box 280  
160 S MAIN STE. 200  
FARMINGTON, UTAH 84025  
PHONE: 801.939.5565  
FAX: 801.359.4272  
www.crsengineers.com

WEBER COUNTY  
**12TH STREET CORRIDOR PRESERVATION**  
RIGHT OF WAY PLAN

OGDEN UTAH

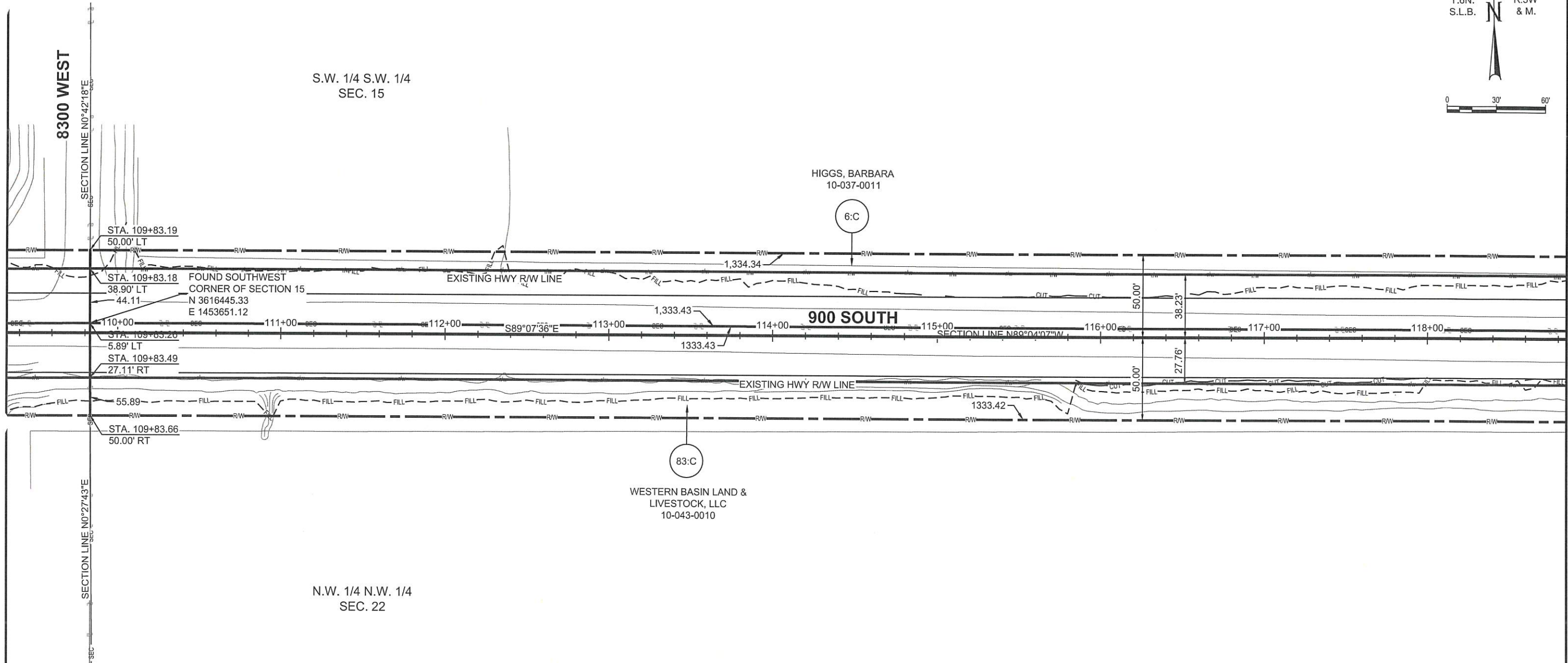
PROJECT NUMBER: 14132F  
SHEET: 13 OF 42  
DRAWING NUMBER: RW - 13



T.6N. S.L.B. R.3W & M.

S.W. 1/4 S.W. 1/4  
SEC. 15

N.W. 1/4 N.W. 1/4  
SEC. 22



PARCEL No.	OWNER	NET SQ. FEET	NET AC.	EXIST. R/W IN DEED	OWNERSHIP ACRES	REMAINING ACRES	
						(LEFT)	(RIGHT)
6:C	HIGGS, BARBARA TRUSTEE	15,694	0.360	1.011	119.000	117.629	
83:C	WESTERN BASIN LAND & LIVESTOCK, LLC	29,628	0.680	1.010	59.080		57.390

NO.	DATE	BY	REVISION

IF THE ABOVE SCALE BAR DOES NOT MEASURE 1-INCH IN LENGTH, DO NOT USE THIS DRAWING FOR SCALING PURPOSES. DIMENSIONS AND MEASUREMENTS SPECIFIED IN THE DRAWING TAKE PRECEDENCE TO SCALED MEASUREMENTS.

THE INFORMATION CONTAINED IN THIS DRAWING IS THE PROPERTY OF CRS ENGINEERS AND IS NOT TO BE REPRODUCED, MODIFIED OR USED FOR ANY OTHER PROJECT OR EXTENSION OF THIS PROJECT EXCEPT BY AGREEMENT WITH CRS ENGINEERS.

© 2014

PREPARED BY: P. HIRST  
 PROJECT MANAGER: M. HIRST  
 CHECKED BY: G. MYERS  
 DRAWN BY: K. ACHTER  
 DRAWING SCALE: AS SHOWN  
 ISSUE DATE: OCTOBER 1, 2014

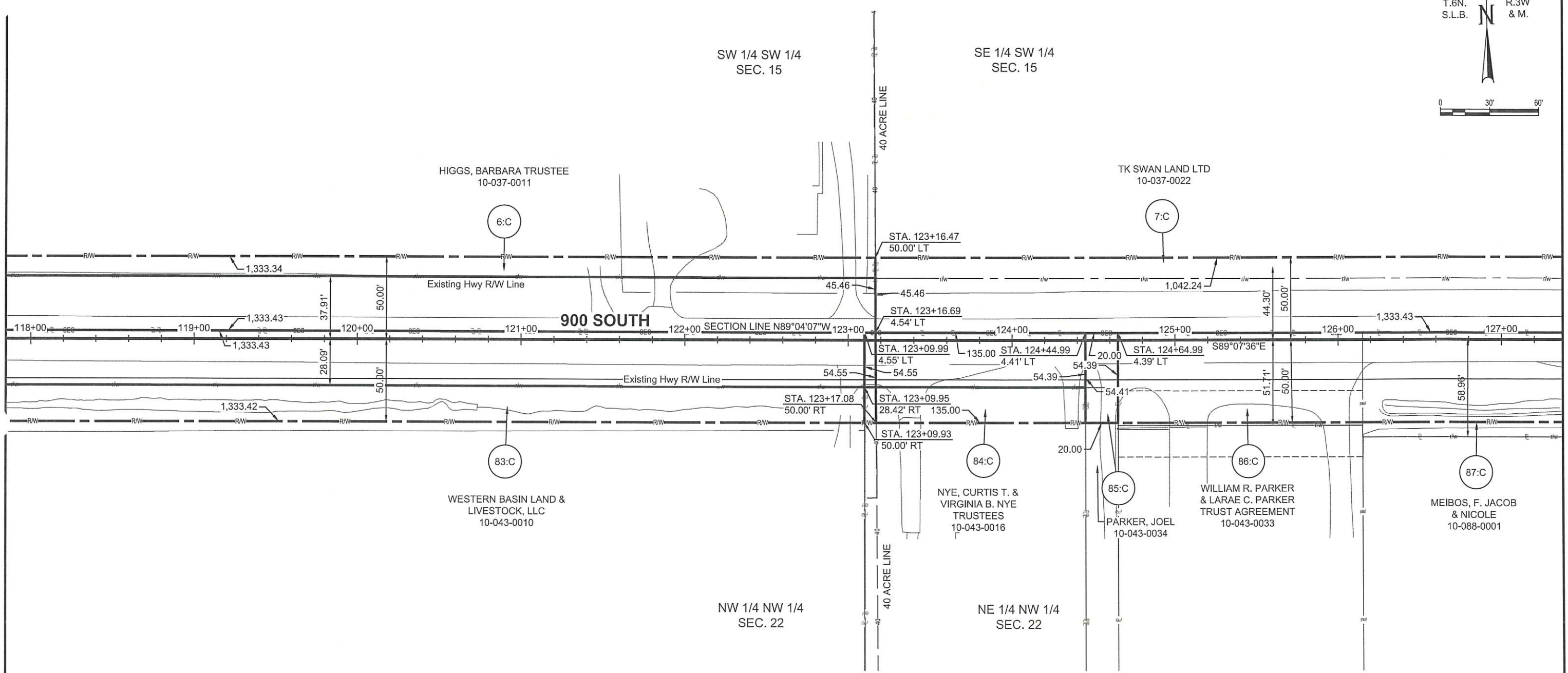
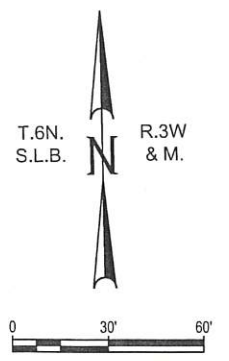
**CALDWELL RICHARDS SORENSEN**  
 ANSWERS TO INFRASTRUCTURE

FARMINGTON OFFICE:  
 PO BOX 280  
 160 S MAIN, STE. 200  
 FARMINGTON, UTAH 84025  
 PHONE: 801.939.5565  
 FAX: 801.359.4272  
 www.crsengineers.com

WEBER COUNTY  
 12TH STREET CORRIDOR PRESERVATION  
 RIGHT OF WAY PLAN

OGDEN UTAH

PROJECT NUMBER	14132F
SHEET	14 OF 42
SHEET NUMBER	RW - 14



PARCEL No.	OWNER	NET SQ. FEET	NET AC.	EXIST. R/W IN DEED	OWNERSHIP ACRES	REMAINING ACRES	
						(LEFT)	(RIGHT)
6:C	HIGGS, BARBARA TRUSTEE	15,694	0.360	1.011	119.000	117.629	
7:C	TK SWAN LAND LTD	15,879	0.365	1.010	39.521	38.146	
83:C	WESTERN BASIN LAND & LIVESTOCK, LLC	29,628	0.680	1.010	59.080		57.390
84:C	NYE, CURTIS T & VIRGINIA B NYE TRUSTEES	2,901	0.067	0.102	3.550		3.381
85:C	PARKER, JOEL	428	0.010	0.015	0.230		0.205


NO.	DATE	DESCRIPTION

IF THE ABOVE SCALE BAR DOES NOT MEASURE 1-INCH IN LENGTH, DO NOT USE THIS DRAWING FOR SCALING PURPOSES. DIMENSIONS AND MEASUREMENTS SPECIFIED IN THE DRAWING TAKE PRECEDENCE TO SCALED MEASUREMENTS.

THE INFORMATION CONTAINED IN THIS DRAWING IS THE PROPERTY OF CRS ENGINEERS AND IS NOT TO BE REPRODUCED, MODIFIED OR USED FOR ANY OTHER PROJECT OR EXTENSION OF THIS PROJECT EXCEPT BY AGREEMENT WITH CRS ENGINEERS.

© 2014

PRINCIPAL: M. HIRST  
 PROJECT MANAGER: G. MYERS  
 CHECKED BY: B. WILLIAMS  
 DRAWN BY: K. ACHTER  
 DRAWING SCALE: AS SHOWN  
 DATE: FEBRUARY 25, 2015

**CALDWELL RICHARDS SORENSEN**  **ANSWERS TO INFRASTRUCTURE**

FARMINGTON OFFICE:  
 PO Box 280  
 160 S MAIN, STE. 200  
 FARMINGTON, UTAH 84025  
 PHONE: 801.939.5565  
 FAX: 801.359.4272  
[www.crsengineers.com](http://www.crsengineers.com)

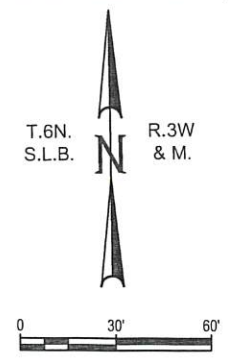
WEBER COUNTY  
**12TH STREET CORRIDOR PRESERVATION**  
 RIGHT OF WAY PLAN

UTAH

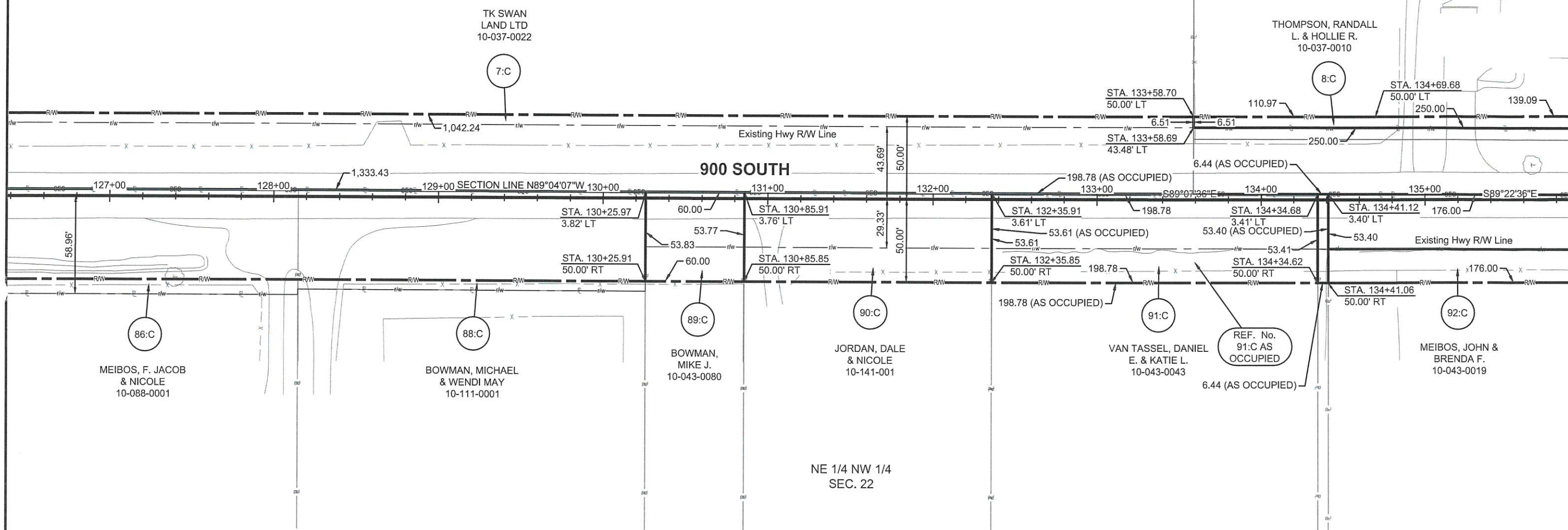
PROJECT NUMBER: 14132F

SHEET: 15 OF 42

RW - 15



SE 1/4 SW 1/4  
SEC. 15



PARCEL No.	OWNER	NET SQ. FEET	NET AC.	EXIST. R/W IN DEED	OWNERSHIP ACRES	REMAINING ACRES	
						(LEFT)	(RIGHT)
7:C	TK SWAN LAND LTD	15,879	0.365	1.010	39.521	38.146	
8:C	THOMPSON, RANDALL L. & HOLLIE R.	1,701	0.039		1.001	0.962	
89:C	BOWMAN, MIKE J.	1,248	0.029	0.046	9.410		9.335
91:C	VAN TASSEL, DANIEL E. & KATIE L.	4,076	0.094	0.151	5.250		5.005
REF. NO. 91:C	VAN TASSEL, DANIEL E. & KATIE L.	4,207	0.097	0.156	5.250	AS OCCUPIED	
92:C	MEIBOS, JOHN & BRENDA F. MEIBOS	3,518	0.081	0.133	5.000		4.786

NO.	DATE	DESCRIPTION

IF THE ABOVE SCALE BAR DOES NOT MEASURE 1 INCH IN LENGTH DO NOT USE THIS DRAWING FOR SCALING PURPOSES. DIMENSIONS AND MEASUREMENTS SPECIFIED IN THE DRAWING TAKE PRECEDENCE TO SCALED MEASUREMENTS.

THE INFORMATION CONTAINED IN THIS DRAWING IS THE PROPERTY OF CRS ENGINEERS AND IS NOT TO BE REPRODUCED, MODIFIED OR USED FOR ANY OTHER PROJECT OR EXTENSION OF THIS PROJECT EXCEPT BY AGREEMENT WITH CRS ENGINEERS.

© 2014

PRINCIPAL: M. HIRST  
PROJECT MANAGER: G. MYERS  
CHECKED BY: B. WILLIAMS  
DRAWN BY: K. ACHTER  
DRAWING SCALE: AS SHOWN  
ISSUED DATE: FEBRUARY 25, 2015

**CALDWELL RICHARDS SORENSEN** **ANSWERS TO INFRASTRUCTURE**

FARMINGTON OFFICE:  
PO Box 280  
160 S MAIN, STE. 200  
FARMINGTON, UTAH 84025  
PHONE: 801.939.5565  
FAX: 801.359.4272  
www.crsengineers.com

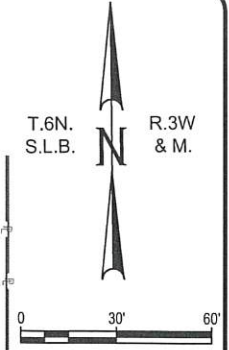
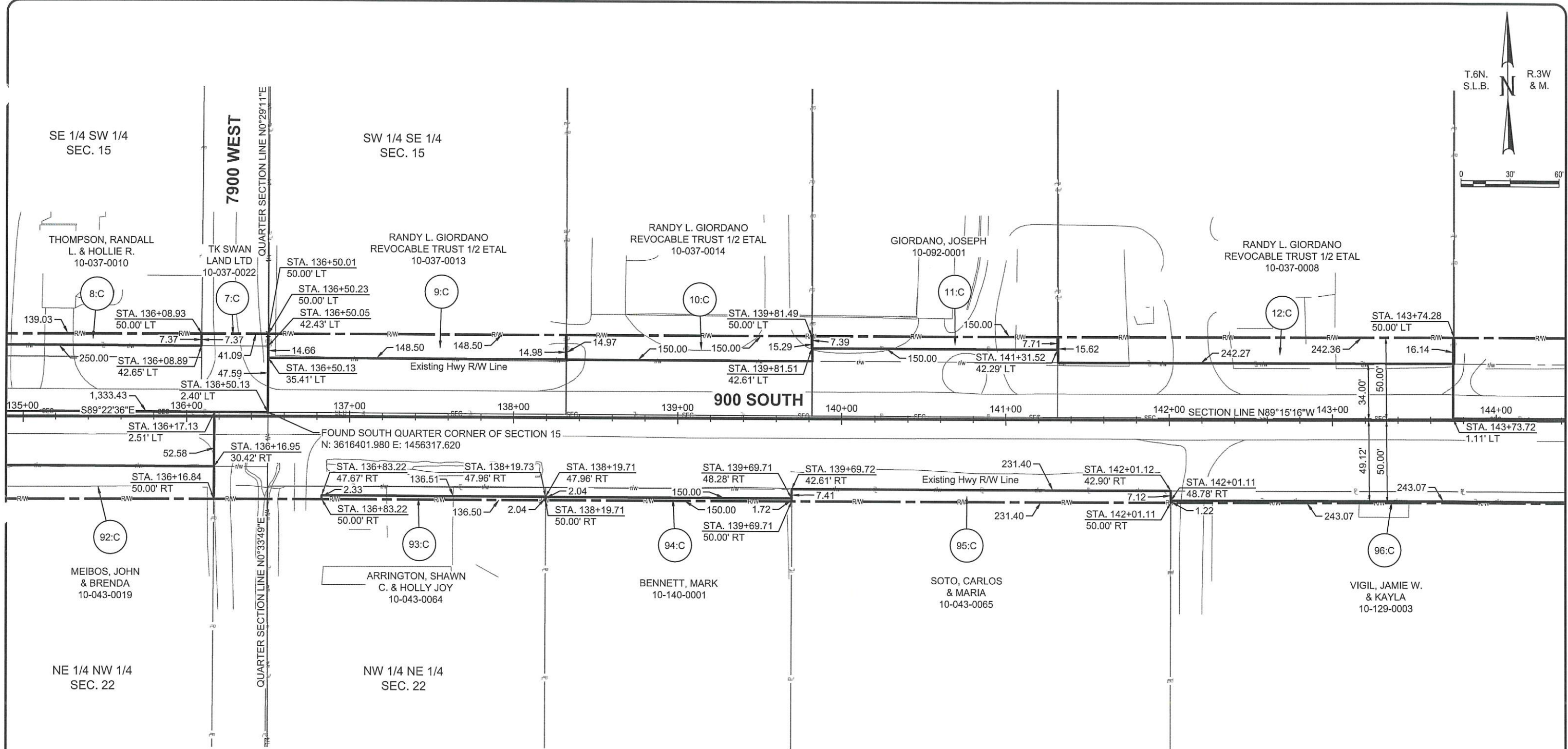
WEBER COUNTY  
12TH STREET CORRIDOR DESIGN  
RIGHT OF WAY PLAN

OGDEN

UTAH

PROJECT NUMBER	14132F
SHEET	16 OF 42
SHEET NUMBER	RW - 16





PARCEL No.	OWNER	NET SQ. FEET	NET AC.	EXIST. R/W IN DEED	OWNERSHIP ACRES	REMAINING ACRES	
						(LEFT)	(RIGHT)
7:C	TK SWAN LAND LTD	15,879	0.365	1.010	39.521	38.146	
8:C	THOMPSON, RANDALL L. & HOLLIE R.	1,701	0.039		1.001	0.962	
9:C	RANDY L. GIORDANO REVOCABLE TRUST 1/2 ETAL	2,201	0.051		4.390	4.339	
10:C	RANDY L. GIORDANO REVOCABLE TRUST 1/2 ETAL	2,269	0.052		5.260	5.208	
11:C	JOSEPH F. GIORDANO	1,132	0.026		0.918	0.892	

PARCEL No.	OWNER	NET SQ. FEET	NET AC.	EXIST. R/W IN DEED	OWNERSHIP ACRES	REMAINING ACRES	
						(LEFT)	(RIGHT)
12:C	RANDY L. GIORDANO REVOCABLE TRUST 1/2 ETAL	3,848	0.088		10.000	9.912	
93:C	ARRINGTON, SHAWN C. & HOLLY JOY	298	0.007		2.910	2.903	
94:C	BENNETT, MARK	282	0.007		3.240	3.233	
95:C	SOTO, CARLOS & MARIA	1,681	0.039		5.030	4.991	
96:C	VIGIL, JAMIE W. & KAYLA	233	0.005		5.251	5.246	

NO.	DATE	REVISION

IF THE ABOVE SCALE BAR DOES NOT MEASURE 1-INCH IN LENGTH, DO NOT USE THIS DRAWING FOR SCALING PURPOSES. DIMENSIONS AND MEASUREMENTS SPECIFIED IN THE DRAWING TAKE PRECEDENCE TO SCALED MEASUREMENTS.

THE INFORMATION CONTAINED IN THIS DRAWING IS THE PROPERTY OF CRS ENGINEERS AND IS NOT TO BE REPRODUCED, MODIFIED OR USED FOR ANY OTHER PROJECT OR EXTENSION OF THIS PROJECT EXCEPT BY AGREEMENT WITH CRS ENGINEERS.

© 2014

PRINCIPAL: M. HIRST  
 PROJECT MANAGER: G. MYERS  
 CHECKED BY: B. WILLIAMS  
 DRAWN BY: K. ACHTER  
 DRAWING SCALE: AS SHOWN  
 DATE: FEBRUARY 25, 2015

**CALDWELL RICHARDS SORENSEN** **ANSWERS TO INFRASTRUCTURE**

FARMINGTON OFFICE:  
 PO BOX 280  
 160 S MAIN, STE. 200  
 FARMINGTON, UTAH 84025  
 PHONE: 801.359.5565  
 FAX: 801.359.4272  
 www.crsengineers.com

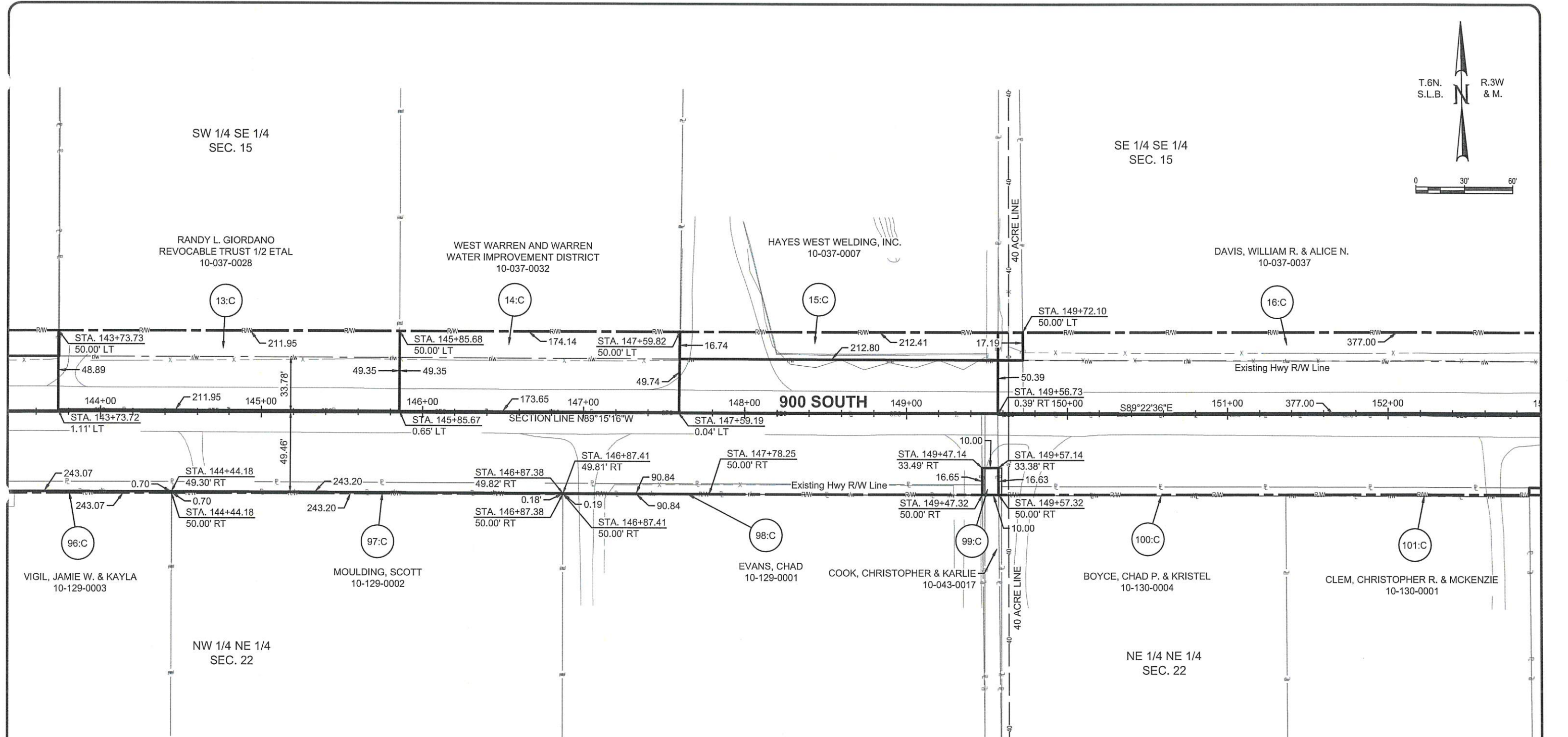
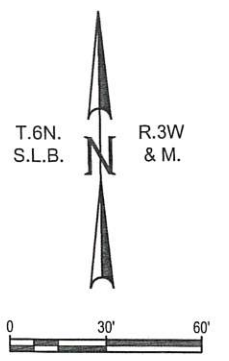
WEBER COUNTY  
**12TH STREET CORRIDOR PRESERVATION**  
 RIGHT OF WAY PLAN

OGDEN UTAH

PROJECT NUMBER: 14132F

SHEET: 17 OF 42

RW - 17



PARCEL No.	OWNER	NET SQ. FEET	NET AC.	EXIST. R/W IN DEED	OWNERSHIP ACRES	REMAINING ACRES	
						(LEFT)	(RIGHT)
13:C	RANDY L. GIORDANO REVOCABLE TRUST 1/2 ETAL 10-037-0028	3,417	0.078	0.161	11.900	11.661	
14:C	WEST WARREN AND WARREN WATER IMPROVEMENT DISTRICT 10-037-0032	2,880	0.066	0.132	2.370	2.172	
15:C	HAYES WEST WELDING, INC. 10-037-0007	3,607	0.083		3.400	3.317	
16:C	DAVIS, WILLIAM R. & ALICE N. 10-037-0037	6,707	0.154	0.286	32.821	32.381	

PARCEL No.	OWNER	NET SQ. FEET	NET AC.	EXIST. R/W IN DEED	OWNERSHIP ACRES	REMAINING ACRES	
						(LEFT)	(RIGHT)
96:C	VIGIL, JAMIE W. & KAYLA 10-129-0003	233	0.005		5.251		5.246
97:C	MOULDING, SCOTT 10-129-0002	107	0.003		5.251		5.248
98:C	EVANS, CHAD 10-129-0001	9	0.000		5.673		5.673
99:C	COOK, CHRISTOPHER & KARLIE 10-043-0017	166	0.004		0.227		0.223
100:C	BOYCE, CHAD P. & KRISTEL 10-130-0004	67	0.002		2.030		2.028
101:C	CLEM, CHRISTOPHER R. & MCKENZIE 10-130-0001	63	0.001		3.010		3.009

RECORD OF REVISIONS

IF THE ABOVE SCALE BAR DOES NOT MEASURE 1-INCH IN LENGTH, DO NOT USE THIS DRAWING FOR SCALING PURPOSES. DIMENSIONS AND MEASUREMENTS SPECIFIED IN THE DRAWING TAKE PRECEDENCE TO SCALED MEASUREMENTS.

THE INFORMATION CONTAINED IN THIS DRAWING IS THE PROPERTY OF CRS ENGINEERS AND IS NOT TO BE REPRODUCED, MODIFIED OR USED FOR ANY OTHER PROJECT OR EXTENSION OF THIS PROJECT EXCEPT BY AGREEMENT WITH CRS ENGINEERS.

© 2014

PRINCIPAL M. HIRST
PROJECT MANAGER G. MYERS
CHECKED BY B. WILLIAMS
DRAWN BY K. ACHTER
DRAWING SCALE AS SHOWN
ISSUE DATE FEBRUARY 25, 2015

**CALDWELL RICHARDS SORENSEN**

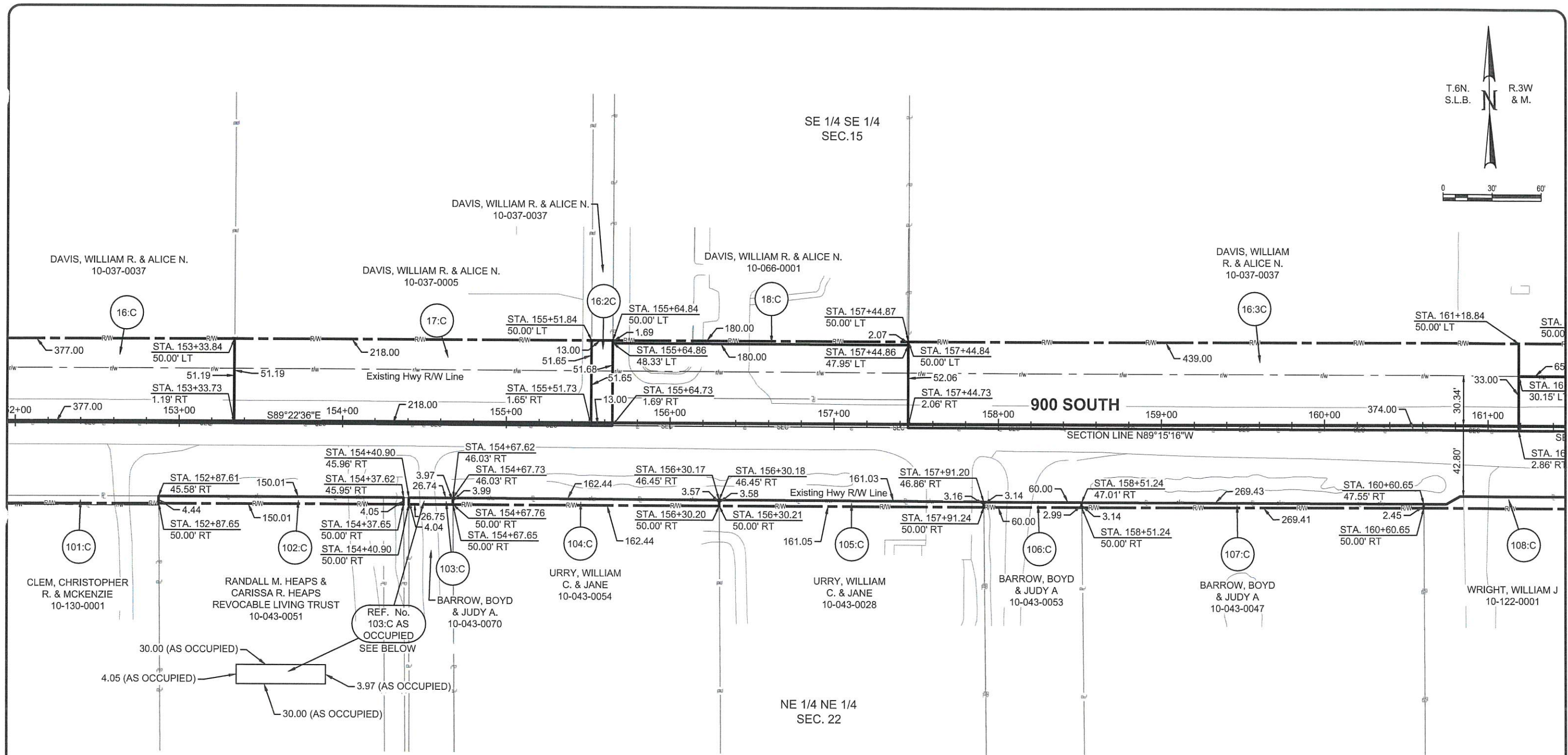
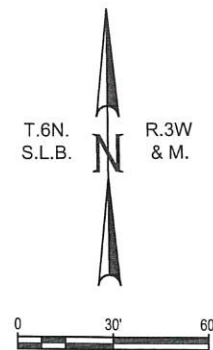
ANSWERS TO INFRASTRUCTURE

FARMINGTON OFFICE:  
PO Box 280  
160 S MAIN, STE. 200  
FARMINGTON, UTAH 84025  
PHONE: 801.939.5565  
FAX: 801.359.4272  
www.crsengineers.com

WEBER COUNTY  
12TH STREET CORRIDOR DESIGN  
RIGHT OF WAY PLAN

OGDEN UTAH

PROJECT NUMBER 14132F	
SHEET 18	OF 42
SHEET NUMBER RW - 18	



PARCEL No.	OWNER	NET SQ. FEET	NET AC.	EXIST. R/W IN DEED	OWNERSHIP ACRES	REMAINING ACRES	
						(LEFT)	(RIGHT)
16:C	DAVIS, WILLIAM R. & ALICE N.	6,707	0.154	0.286	32.821	32.381	
16:2C	DAVIS, WILLIAM R. & ALICE N.	243	0.006	0.010	32.381	32.365	
16:3C	DAVIS, WILLIAM R. & ALICE N.	8,574	0.197	0.283	32.365	31.885	
17:C	DAVIS, WILLIAM R. & ALICE N.	4,016	0.092	0.165	1.166	0.909	
18:C	DAVIS, WILLIAM R. & ALICE N.	338	0.008		1.616	1.608	
102:C	RANDALL M. HEAPS & CARISSA R. HEAPS REVOCABLE LIVING TRUST	637	0.015		1.170		1.155

PARCEL No.	OWNER	NET SQ. FEET	NET AC.	EXIST. R/W IN DEED	OWNERSHIP ACRES	REMAINING ACRES	
						(LEFT)	(RIGHT)
103:C	BARROW, BOYD W. & JUDY A.	107	0.003		0.380		0.377
REF. NO. 103:C	BARROW, BOYD W. & JUDY A.	120	0.003		0.380	AS OCCUPIED	
104:C	URRY, WILLIAM C. & JANE	614	0.014		3.320		3.306
105:C	URRY, WILLIAM C. & JANE	543	0.013		2.320		2.307
106:C	BARROW, BOYD W. & JUDY A.	184	0.004		10.86		10.856
107:C	BARROW, BOYD W. & JUDY A.	753	0.017		6.370		6.353
108:C	WRIGHT, WILLIAM J	2,823	0.065		0.980		0.915

NO.	DATE	DESCRIPTION

IF THE ABOVE SCALE BAR DOES NOT MEASURE 1-INCH IN LENGTH, DO NOT USE THIS DRAWING FOR SCALING PURPOSES. DIMENSIONS AND MEASUREMENTS SPECIFIED IN THE DRAWING TAKE PRECEDENCE TO SCALED MEASUREMENTS.

THE INFORMATION CONTAINED IN THIS DRAWING IS THE PROPERTY OF CRS ENGINEERS AND IS NOT TO BE REPRODUCED, MODIFIED OR USED FOR ANY OTHER PROJECT OR EXTENSION OF THIS PROJECT EXCEPT BY AGREEMENT WITH CRS ENGINEERS.

© 2014

PROJECT: 12TH STREET CORRIDOR DESIGN  
 PROJECT MANAGER: G. MYERS  
 CHECKED BY: B. WILLIAMS  
 DRAWN BY: K. ACHTER  
 DRAWING SCALE: AS SHOWN  
 ISSUE DATE: FEBRUARY 25, 2015

**CALDWELL RICHARDS SORENSEN**  
 ANSWERS TO INFRASTRUCTURE

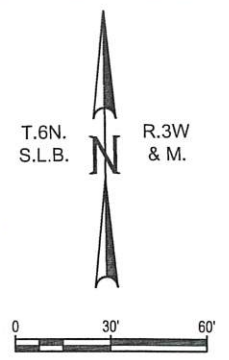
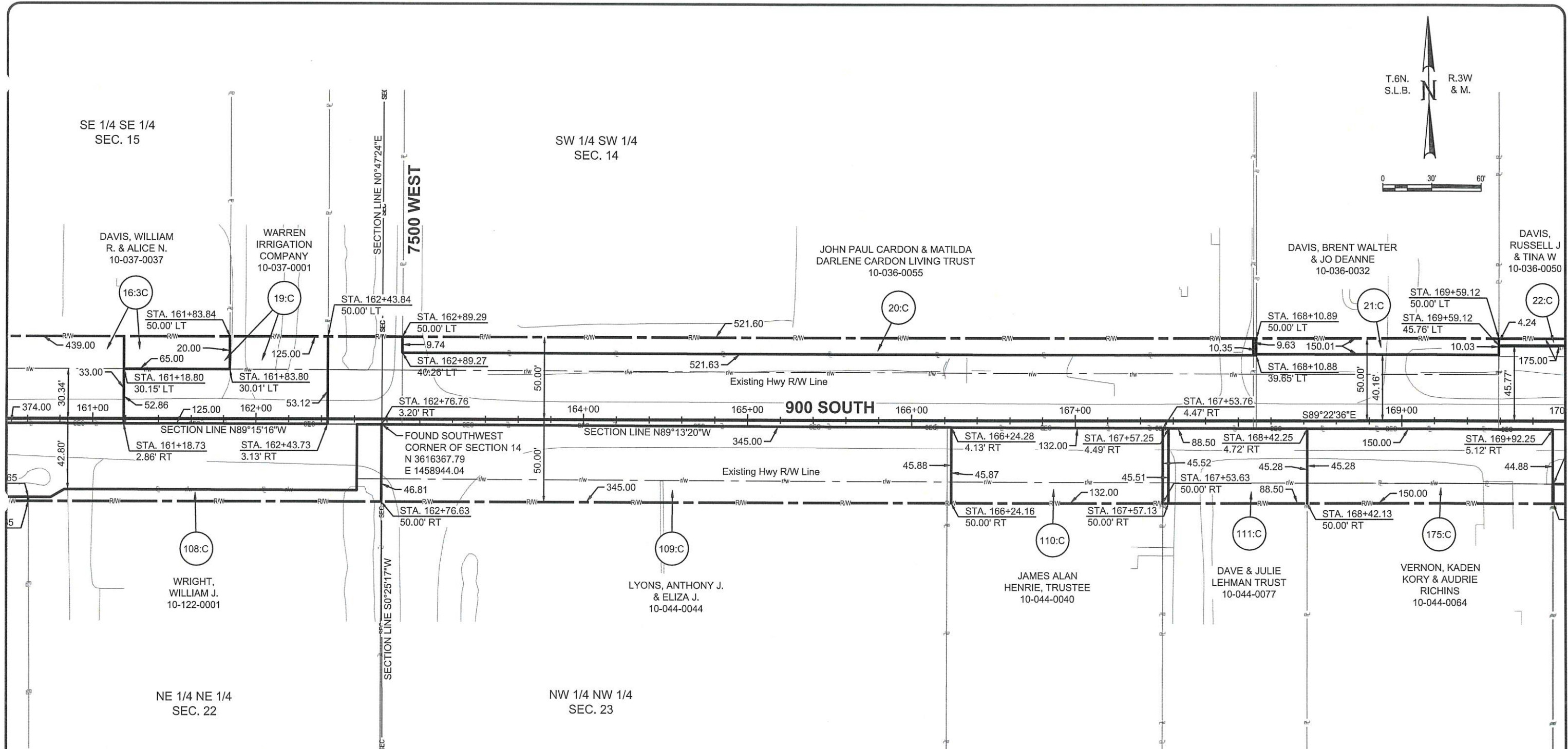
FARMINGTON OFFICE:  
 PO Box 260  
 160 S MAIN, STE. 200  
 FARMINGTON, UTAH 84025  
 PHONE: 801.939.5565  
 FAX: 801.359.4272  
 www.crsengineers.com

WEBER COUNTY  
 12TH STREET CORRIDOR DESIGN  
 RIGHT OF WAY PLAN

OGDEN

UTAH

PROJECT NUMBER: 14132F  
 SHEET NUMBER: 19 OF 42  
 RW - 19



PARCEL No.	OWNER	NET SQ. FEET	NET AC.	EXIST. R/W IN DEED	OWNERSHIP ACRES	REMAINING ACRES	
						(LEFT)	(RIGHT)
16:3C	DAVIS, WILLIAM R. & ALICE N.	8,574	0.197	0.283	32.365	31.885	
19:C	WARREN IRRIGATION COMPANY	2,499	0.057	0.095	37.330	37.178	
20:C	JOHN PAUL CARDON AND MATILDA DARLENE CARDON FAMILY LIVING TRUST	5,240	0.120		9.68		9.56
21:C	DAVIS, BRENT WALTER & JO DEANNE	1,475	0.034		1.130	1.096	
22:C	DAVIS, RUSSELL J & TINA W	730	0.017		1.120	1.103	

PARCEL No.	OWNER	NET SQ. FEET	NET AC.	EXIST. R/W IN DEED	OWNERSHIP ACRES	REMAINING ACRES	
						(LEFT)	(RIGHT)
109:C	LYONS, ANTHONY J. & ELIZA J.	2,833	0.065	0.302	3.010		2.643
110:C	JAMES ALAN HENRIE, TRUSTEE	1,675	0.039	0.100	1.150		1.011
111:C	DAVE & JULIE LEHMAN TRUST	1,097	0.025	0.067	9.060		8.968
175:C	VERNON, KADEN KORY & AUDRIE RICHINS	1,812	0.042	0.114	1.000		0.844

NO.	DATE	DESCRIPTION

IF THE ABOVE SCALE BAR DOES NOT MEASURE 1-INCH IN LENGTH, DO NOT USE THIS DRAWING FOR SCALING PURPOSES. DIMENSIONS AND MEASUREMENTS SPECIFIED IN THE DRAWING TAKE PRECEDENCE TO SCALED MEASUREMENTS.

THE INFORMATION CONTAINED IN THIS DRAWING IS THE PROPERTY OF CRS ENGINEERS AND IS NOT TO BE REPRODUCED, MODIFIED OR USED FOR ANY OTHER PROJECT OR EXTENSION OF THIS PROJECT EXCEPT BY AGREEMENT WITH CRS ENGINEERS.

© 2014

PRINCIPAL: M. HIRST  
 PROJECT MANAGER: G. MYERS  
 CHECKED BY: B. WILLIAMS  
 DRAWN BY: K. ACHTER  
 DRAWING SCALE: AS SHOWN  
 DATE: FEBRUARY 25, 2015

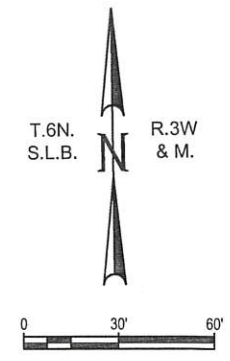
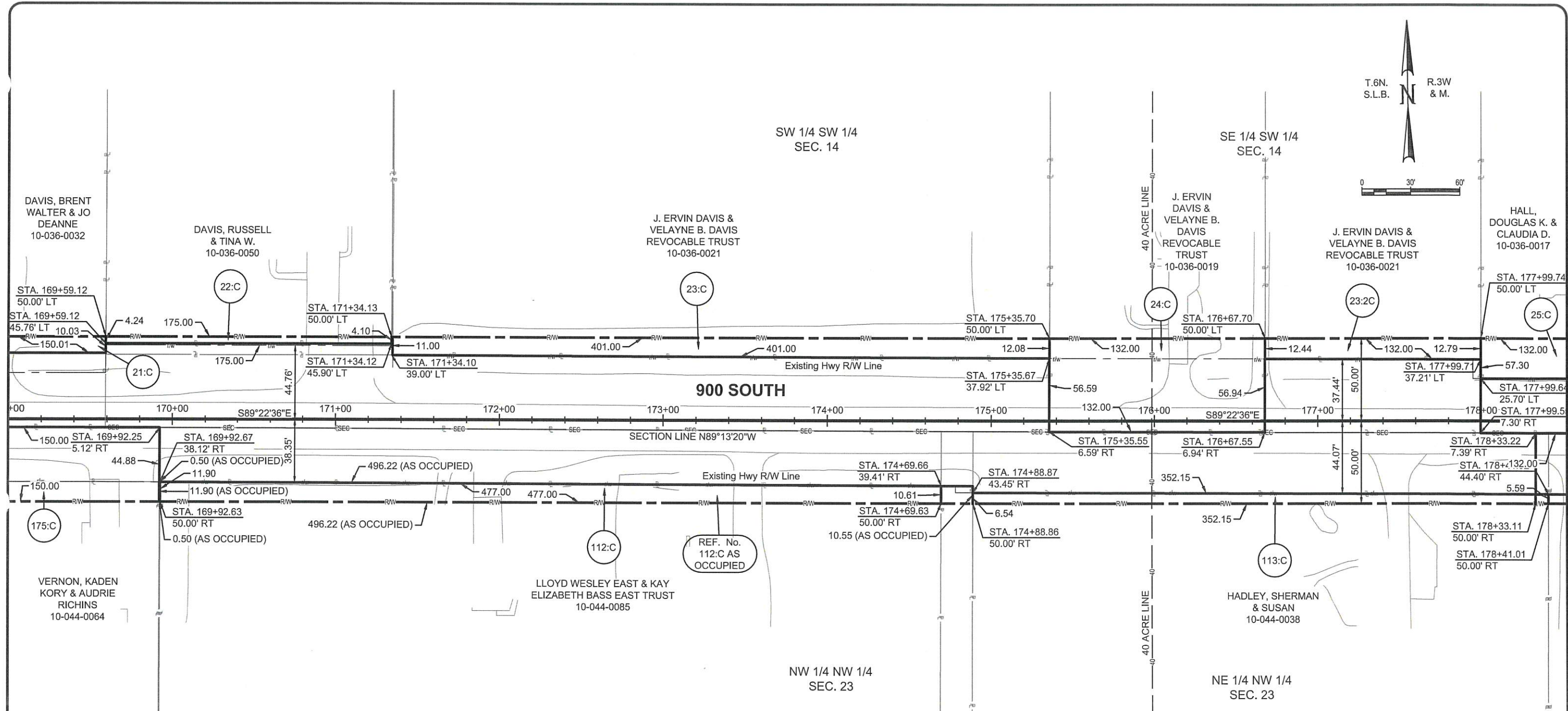
**CALDWELL RICHARDS SORENSEN** **ANSWERS TO INFRASTRUCTURE**

FARMINGTON OFFICE:  
 PO BOX 280  
 160 S MAIN, STE 200  
 FARMINGTON, UTAH 84025  
 PHONE: 801.939.5565  
 FAX: 801.359.4272  
 www.crsengineers.com

WEBER COUNTY  
**12TH STREET CORRIDOR DESIGN**  
 RIGHT OF WAY PLAN

OGDEN

PROJECT NUMBER	14132F
SHEET	20 OF 42
SHEET NUMBER	RW - 20



PARCEL No.	OWNER	NET SQ. FEET	NET AC.	EXIST. R/W IN DEED	OWNERSHIP ACRES	REMAINING ACRES	
						(LEFT)	(RIGHT)
21:C	DAVIS, BRENT WALTER & JO DEANNE	1,475	0.034		1.130	1.096	
22:C	DAVIS, RUSSELL J. & TINA W.	730	0.017		1.120	1.103	
23:C	J. ERVIN DAVIS & VELAYNE B. DAVIS REVOCABLE TRUST	4,628	0.106		29.66	29.554	
23:2C	J. ERVIN DAVIS & VELAYNE B. DAVIS REVOCABLE TRUST	1,665	0.038		29.554	29.516	
24:C	J. ERVIN DAVIS & VELAYNE B. DAVIS REVOCABLE TRUST	1,618	0.037	0.135	0.83	0.658	

PARCEL No.	OWNER	NET SQ. FEET	NET AC.	EXIST. R/W IN DEED	OWNERSHIP ACRES	REMAINING ACRES (LEFT)	REMAINING ACRES (RIGHT)
25:C	DOUGLAS K. HALL AND CLAUDIA D. HALL	3,231	.074	0.100	0.83	0.656	
112:C	LLOYD WESLEY EAST & KAY ELIZABETH BASS EAST TRUST	5,369	0.123		19.970		19.847
REF. NO. 112:C	LLOYD WESLEY EAST & KAY ELIZABETH BASS EAST TRUST	5,576	0.128		19.970	AS OCCUPIED	
113:C	HADLEY, SHERMAN & SUSAN	2,136	0.049		14.51		14.461
114:C	J. ERVIN DAVIS & VELAYNE B. DAVIS REVOCABLE TRUST	7,440	0.171		23.40		23.229
175:C	VERNON, KADEN KORY & AUDRIE RICHINS	1,812	0.042	0.114	1.000		0.844

NO.	REVISIONS

IF THE ABOVE SCALE BAR DOES NOT MEASURE 1-INCH IN LENGTH DO NOT USE THIS DRAWING FOR SCALING PURPOSES. DIMENSIONS AND MEASUREMENTS SPECIFIED IN THE DRAWING TAKE PRECEDENCE TO SCALED MEASUREMENTS.

THE INFORMATION CONTAINED IN THIS DRAWING IS THE PROPERTY OF CRS ENGINEERS AND IS NOT TO BE REPRODUCED, MODIFIED OR USED FOR ANY OTHER PROJECT OR EXTENSION OF THIS PROJECT EXCEPT BY AGREEMENT WITH CRS ENGINEERS.

© 2014

PRINCIPAL: M. HIRST  
 PROJECT MANAGER: G. MYERS  
 CHECKED BY: B. WILLIAMS  
 DRAWN BY: K. ACHTER  
 DRAWING SCALE: AS SHOWN  
 ISSUE DATE: FEBRUARY 25, 2015

**CALDWELL RICHARDS SORENSEN**  
 ANSWERS TO INFRASTRUCTURE

FARMINGTON OFFICE:  
 PO BOX 260  
 160 S MAIN, STE. 200  
 FARMINGTON, UTAH 84025  
 PHONE: 801.939.5565  
 FAX: 801.359.4272  
 www.crsengineers.com

WEBER COUNTY  
 12TH STREET CORRIDOR DESIGN  
 RIGHT OF WAY PLAN

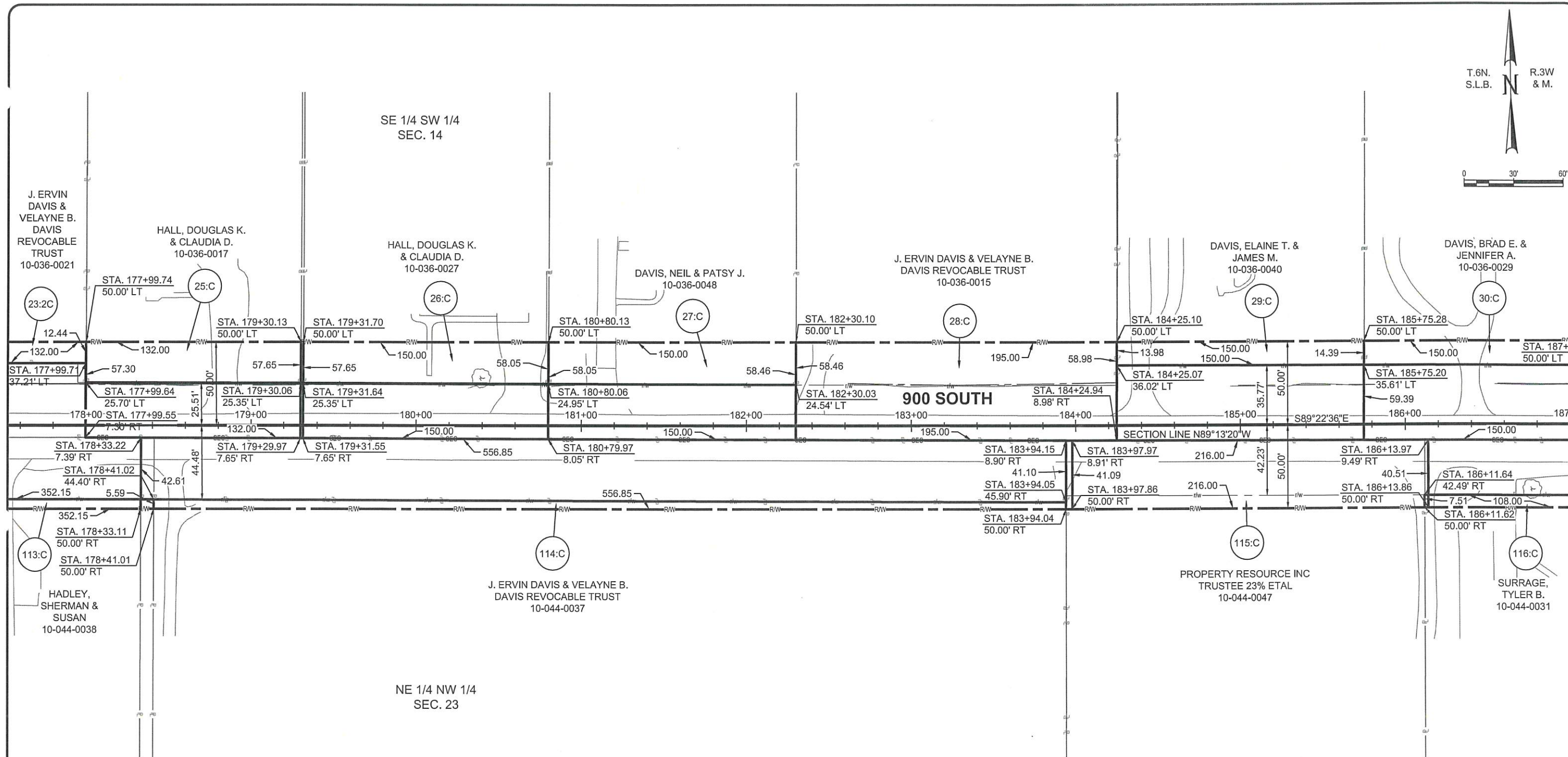
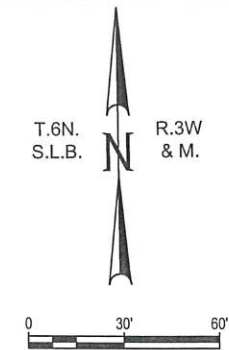
OSDEN

UTAH

PROJECT NUMBER: 14132F

SHEET: 21 OF 42

DRAWING NUMBER: RW - 21



PARCEL No.	OWNER	NET SQ. FEET	NET AC.	EXIST. R/W IN DEED	OWNERSHIP ACRES	REMAINING ACRES	
						(LEFT)	(RIGHT)
23:C	J. ERVIN DAVIS & VELAYNE B. DAVIS REVOCABLE TRUST	1,665	0.038		29.554	29.516	
25:C	DOUGLAS K. HALL AND CLAUDIA D. HALL	3,231	0.074	0.100	0.830	0.656	
26:C	DOUGLAS K. HALL AND CLAUDIA D. HALL	3,727	0.086	0.114	1.000	0.800	
27:C	DAVIS, NEIL & PATSY J	3,788	.087	0.114	1.140	0.939	
28:C	J ERVIN DAVIS & VELAYNE B DAVIS	5,015	0.115	0.148	12.720	12.457	

PARCEL No.	OWNER	NET SQ. FEET	NET AC.	EXIST. R/W IN DEED	OWNERSHIP ACRES	REMAINING ACRES	
						(LEFT)	(RIGHT)
29:C	ELAINE T. AND JAMES M. DAVIS	2,128	0.049		1.080	1.031	
30:C	DAVIS, BRAD E. & JENNIFER A.	2,188	0.050	0.155	1.085	0.880	
113:C	HADLEY, SHERMAN & SUSAN	2,136	0.049		14.510		14.461
114:C	J. ERVIN DAVIS & VELAYNE B. DAVIS REVOCABLE TRUST	2,703	0.062	0.473	23.400		22.865
115:C	PROPERTY RESOURCE INC TRUSTEE 23% ETAL	1,685	0.039	0.164	1.560		1.357
116:C	SURRAGE, TYLER B	795	0.018		0.760		0.742

NO.	DATE	BY	REVISION

IF THE ABOVE SCALE BAR DOES NOT MEASURE 1-INCH IN LENGTH, DO NOT USE THIS DRAWING FOR SCALING PURPOSES. DIMENSIONS AND MEASUREMENTS SPECIFIED IN THE DRAWING TAKE PRECEDENCE TO SCALED MEASUREMENTS.

THE INFORMATION CONTAINED IN THIS DRAWING IS THE PROPERTY OF CRS ENGINEERS AND IS NOT TO BE REPRODUCED, MODIFIED OR USED FOR ANY OTHER PROJECT OR EXTENSION OF THIS PROJECT EXCEPT BY AGREEMENT WITH CRS ENGINEERS.

© 2014

PROJECT NO. 14132F  
 PROJECT MANAGER G. MYERS  
 DESIGNER B. WILLIAMS  
 DRAWN BY K. ACHTER  
 DRAWING SCALE AS SHOWN  
 ISSUE DATE FEBRUARY 25, 2015

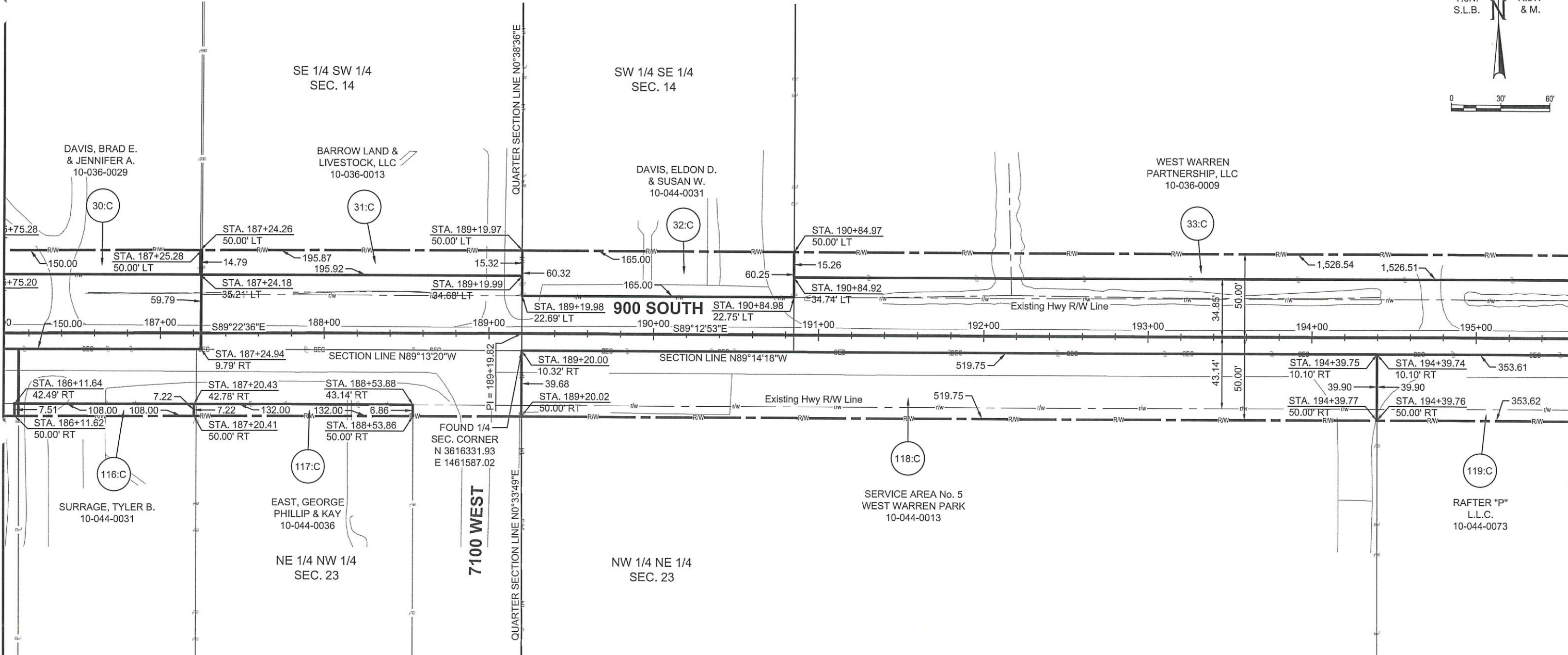
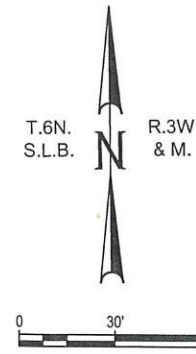
**CALDWELL RICHARDS SORENSEN**  
 ANSWERS TO INFRASTRUCTURE

FARMINGTON OFFICE:  
 PO BOX 280  
 160 S MAIN, STE. 200  
 FARMINGTON, UTAH 84025  
 PHONE: 801.939.5565  
 FAX: 801.359.4272  
 www.crsengineers.com

WEBER COUNTY  
 12TH STREET CORRIDOR DESIGN  
 RIGHT OF WAY PLAN

UTAH

PROJECT NUMBER 14132F  
 SHEET 22 OF 42  
 SHEET NUMBER RW - 22



PARCEL No.	OWNER	NET SQ. FEET	NET AC.	EXIST. R/W IN DEED	OWNERSHIP ACRES	REMAINING ACRES	
						(LEFT)	(RIGHT)
30:C	DAVIS, BRAD E. & JENNIFER A.	2,188	0.050	0.155	1.085	0.880	
31:C	BARROW LAND & LIVESTOCK LLC	2,949	0.068		12.840	12.772	
32:C	DAVIS, ELTON D. & SUSAN W.	4,502	0.103	0.125	0.850	0.622	
33:C	WEST WARREN PARTNERSHIP LLC	22,806	0.524		70.420	69.896	
116:C	SURRAGE, TYLER B.	795	0.018		0.760		0.742
117:C	EAST, GEORGE PHILLIP & KAY	929	0.021		1.000		0.979
118:C	SERVICE AREA No. 5 WEST WARREN PARK	3,529	0.081	0.394	3.522		3.047
119:C	RAFTER "P" L.L.C.	2,467	0.057	0.268	102.600		102.275

NO.	DATE	REVISION

IF THE ABOVE SCALE BAR DOES NOT MEASURE 1-INCH IN LENGTH, DO NOT USE THIS DRAWING FOR SCALING PURPOSES. DIMENSIONS AND MEASUREMENTS SPECIFIED IN THE DRAWING TAKE PRECEDENCE TO SCALED MEASUREMENTS.

THE INFORMATION CONTAINED IN THIS DRAWING IS THE PROPERTY OF CRS ENGINEERS AND IS NOT TO BE REPRODUCED, MODIFIED OR USED FOR ANY OTHER PROJECT OR EXTENSION OF THIS PROJECT EXCEPT BY AGREEMENT WITH CRS ENGINEERS.

© 2014

PRINCIPAL:  
M. HIRST  
PROJECT MANAGER:  
G. MYERS  
CHECKED BY:  
B. WILLIAMS  
DRAWN BY:  
K. ACHTER  
DRAWING SCALE:  
AS SHOWN  
ISSUE DATE:  
FEBRUARY 25, 2015

**CALDWELL RICHARDS SORENSEN** **CRS**  
ANSWERS TO INFRASTRUCTURE

FARMINGTON OFFICE:  
PO BOX 280  
160 S MAIN, STE. 200  
FARMINGTON, UTAH 84025  
PHONE: 801.939.5585  
FAX: 801.359.4272  
www.crsengineers.com

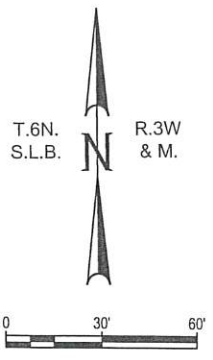
WEBER COUNTY  
12TH STREET CORRIDOR DESIGN  
RIGHT OF WAY PLAN

UTAH

PROJECT NUMBER: 14132F

SHEET: 23 OF 42

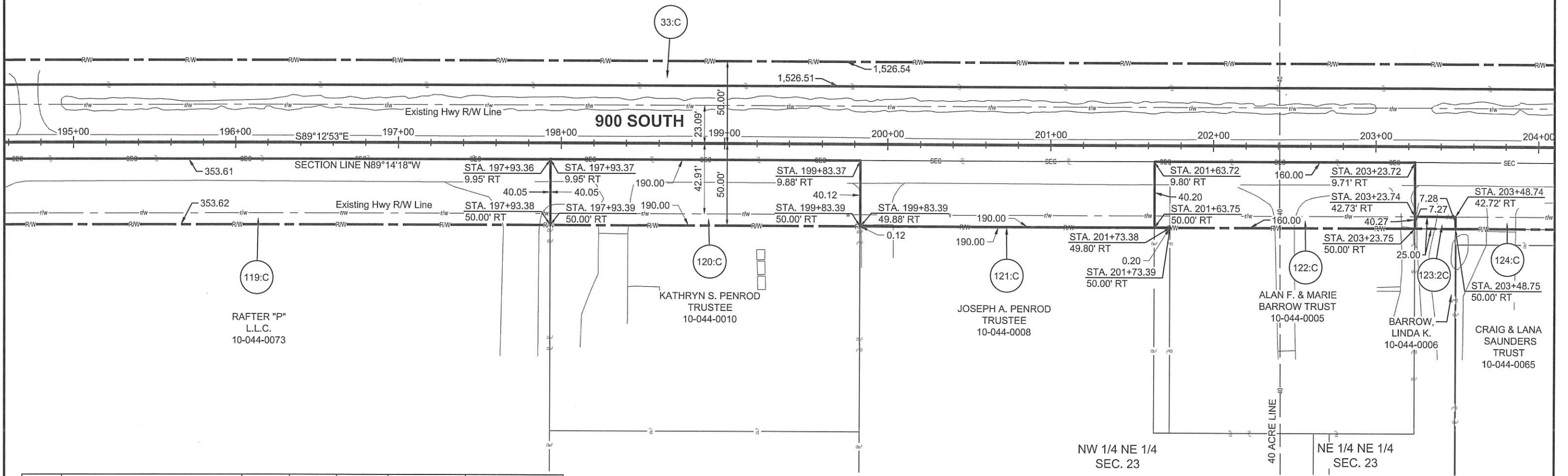
SHEET NUMBER: RW - 23



SW 1/4 SE 1/4  
SEC. 14

SE 1/4 SE 1/4  
SEC. 14

WEST WARREN  
PARTNERSHIP, LLC  
10-036-0009



PARCEL No.	OWNER	NET SQ. FEET	NET AC.	EXIST. R/W IN DEED	OWNERSHIP ACRES	REMAINING ACRES	
						(LEFT)	(RIGHT)
33:C	WEST WARREN PARTNERSHIP LLC	22,806	0.524		70.42	69.896	
119:C	RAFTER "P" L.L.C.	2,467	0.057	0.268	102.600		102.275
120:C	KATHRYN S. PENROD TRUSTEE	1,346	0.031	0.144	0.720		0.545
121:C	JOSEPH A. PENROD TRUSTEE	30	0.001		2.800		2.799
122:C	ALAN F. & MARIE BARROW TRUST	38	0.001	0.147	0.459		0.311
123:2C	BARROW, LINDA K.	182	0.004		22.529		22.525
124:C	CRAIG & LANA SAUNDERS TRUST				1.000		

REVISION	DATE	BY	DESCRIPTION

0 1 2  
IF THE ABOVE SCALE BAR DOES NOT MEASURE 1-INCH IN LENGTH, DO NOT USE THIS DRAWING FOR SCALING PURPOSES. DIMENSIONS AND MEASUREMENTS SPECIFIED IN THE DRAWING TAKE PRECEDENCE TO SCALED MEASUREMENTS.  
THE INFORMATION CONTAINED IN THIS DRAWING IS THE PROPERTY OF CRS ENGINEERS AND IS NOT TO BE REPRODUCED, MODIFIED OR USED FOR ANY OTHER PROJECT OR EXTENSION OF THIS PROJECT EXCEPT BY AGREEMENT WITH CRS ENGINEERS.  
© 2014

PROJECT MANAGER  
G. MYERS  
DRAWN BY  
B. WILLIAMS  
CHECKED BY  
K. ACHTER  
DRAWING SCALE  
AS SHOWN  
ISSUE DATE  
FEBRUARY 25, 2015

**CALDWELL RICHARDS SORENSEN** **CRS**  
ANSWERS TO INFRASTRUCTURE

FARMINGTON OFFICE:  
PO Box 280  
160 S MAIN, STE. 200  
FARMINGTON, UTAH 84025  
PHONE: 801.339.5585  
FAX: 801.339.4272  
www.crsengineers.com

WEBER COUNTY  
12TH STREET CORRIDOR DESIGN  
RIGHT OF WAY PLAN

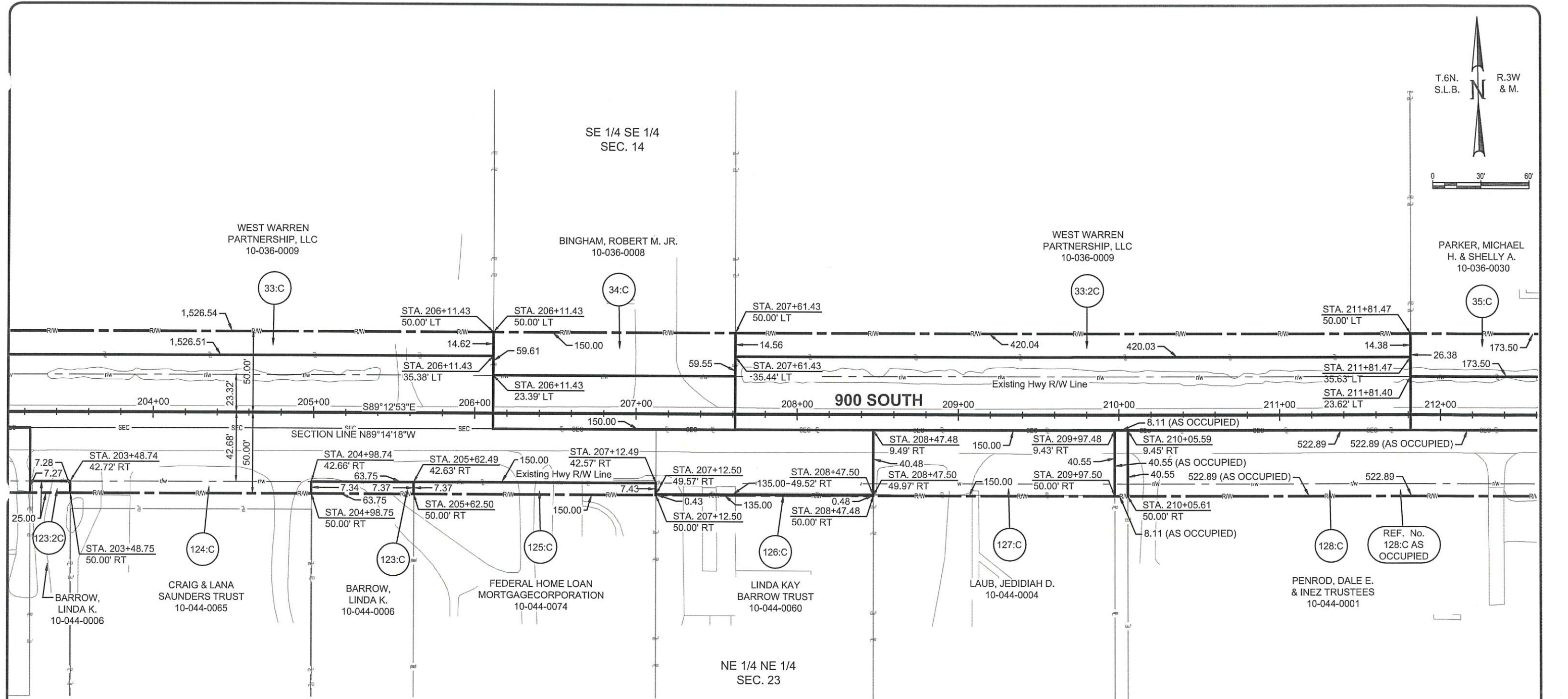
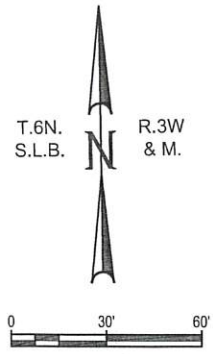
OGDEN UTAH

PROJECT NUMBER  
14132F

SHEET  
24 OF 42

DRAWN BY  
RW - 24





PARCEL No.	OWNER	NET SQ. FEET	NET AC.	EXIST. R/W IN DEED	OWNERSHIP ACRES	REMAINING ACRES	
						(LEFT)	(RIGHT)
33:C	WEST WARREN PARTNERSHIP LLC	22,806	0.524		70.42	69.896	
33:2C	WEST WARREN PARTNERSHIP LLC	6,078	0.140		69.896	69.756	
34:C	BINGHAM, ROBERT M. JR.	3,987	0.092	0.114	0.947	0.742	
35:C	PARKER, MICHAEL H. & SHELLY A.	4,571	0.105		1.103	0.998	
123:C	BARROW, LINDA K.	469	0.011		22.54		22.529
123:2C	BARROW, LINDA K.	182	0.004		22.529		22.525

PARCEL No.	OWNER	NET SQ. FEET	NET AC.	EXIST. R/W IN DEED	OWNERSHIP ACRES	REMAINING ACRES	
						(LEFT)	(RIGHT)
125:C	FEDERAL HOME LOAN MORTGAGE CORPORATION	1,110	0.026		7.000		6.974
126:C	LINDA KAY BARROW TRUST	61	0.001		1.000		0.999
127:C	LAUB, JEDIDIAH D.	77	0.002	0.138	0.862		0.722
128:C	PENROD, DALE E. & INEZ TRUSTEES	4,005	0.092	0.396	46.320		45.832
REF. No. 128:C	PENROD, DALE E. & INEZ TRUSTEES	4,067	0.093	0.402	46.320		AS OCCUPIED

RECORD OF REVISIONS

IF THE ABOVE SCALE BAR DOES NOT MEASURE 1-INCH IN LENGTH, DO NOT USE THIS DRAWING FOR SCALING PURPOSES. DIMENSIONS AND MEASUREMENTS SPECIFIED IN THE DRAWING TAKE PRECEDENCE TO SCALED MEASUREMENTS.

THE INFORMATION CONTAINED IN THIS DRAWING IS THE PROPERTY OF CRS ENGINEERS AND IS NOT TO BE REPRODUCED, MODIFIED OR USED FOR ANY OTHER PROJECT OR EXTENSION OF THIS PROJECT EXCEPT BY AGREEMENT WITH CRS ENGINEERS.

© 2014

PROJECT: 12TH STREET CORRIDOR DESIGN  
 PROJECT MANAGER: M. HIRST  
 CHECKED BY: G. MYERS  
 DRAWN BY: B. WILLIAMS  
 DESIGNED BY: K. ACHTER  
 DRAWING SCALE: AS SHOWN  
 ISSUE DATE: FEBRUARY 25, 2015

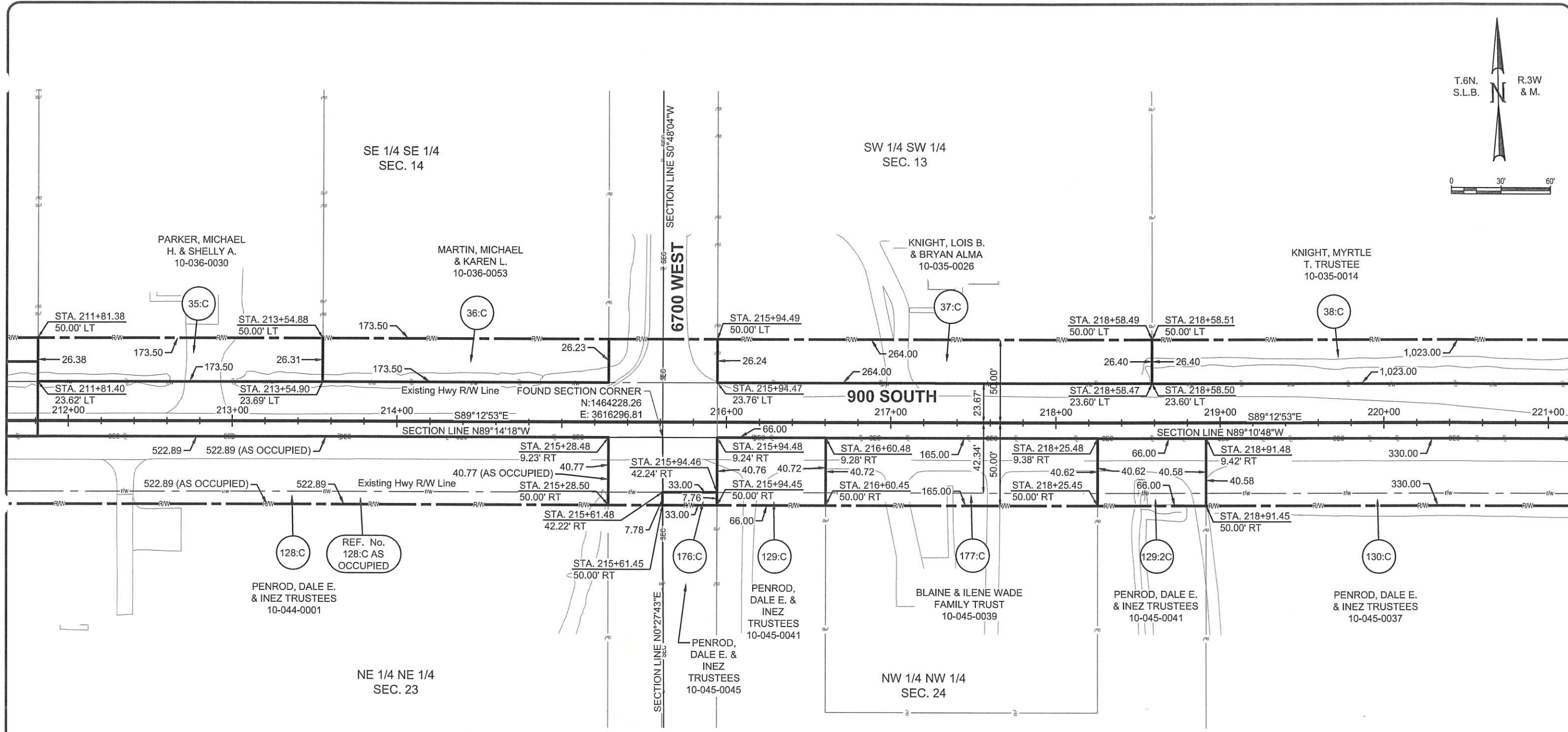
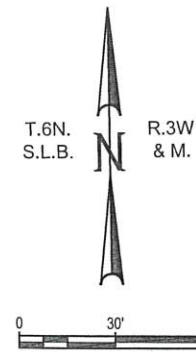
**CALDWELL RICHARDS SORENSEN**  
 ANSWERS TO INFRASTRUCTURE

FARMINGTON OFFICE:  
 PO BOX 280  
 160 S MAIN, STE. 200  
 FARMINGTON, UTAH 84025  
 PHONE: 801.939.5565  
 FAX: 801.359.4272  
 www.crsengineers.com

WEBER COUNTY  
 12TH STREET CORRIDOR DESIGN  
 RIGHT OF WAY PLAN

UTAH

PROJECT NUMBER	14132F
SHEET	25
OF	42
DRAWING NUMBER	RW - 25



PARCEL No.	OWNER	NET SQ. FEET	NET AC.	EXIST. R/W IN DEED	OWNERSHIP ACRES	REMAINING ACRES	
						(LEFT)	(RIGHT)
35:C	PARKER, MICHAEL H. & SHELLY A.	4,571	0.105		1.103	0.998	
36:C	MARTIN, MICHAEL & KAREN L.	4,558	0.105		0.904	0.799	
37:C	KNIGHT, LOIS B. & BRYAN ALMA	6,948	0.160		2.000	1.840	
38:C	KNIGHT, MYRTLE T. TRUSTEE	27,324	0.627		17.205	16.578	

PARCEL No.	OWNER	NET SQ. FEET	NET AC.	EXIST. R/W IN DEED	OWNERSHIP ACRES	REMAINING ACRES	
						(LEFT)	(RIGHT)
128:C	PENROD, DALE E. & INEZ TRUSTEES	4,005	0.092	0.396	46.320		45.832
REF. No. 128:C	PENROD, DALE E. & INEZ TRUSTEES	4,067	0.093	0.402	46.320	AS OCCUPIED	
129:C	PENROD, DALE E. & INEZ TRUSTEES	511	0.012	0.050	25.690		25.628
129:2C	PENROD, DALE E. & INEZ TRUSTEES	502	0.012	0.050	25.628		25.566
130:C	PENROD, DALE E. & INEZ TRUSTEES	2,468	0.057	0.250	29.700		29.393
176:C	PENROD, DALE E. & INEZ TRUSTEES	256	0.006		3.000		2.994
177:C	BLAINE & ILENE WADE FAMILY TRUST	1,266	0.029	0.125	0.500		0.346

RECORD OF REVISIONS

IF THE ABOVE SCALE BAR DOES NOT MEASURE 1-INCH IN LENGTH, DO NOT USE THIS DRAWING FOR SCALING PURPOSES. DIMENSIONS AND MEASUREMENTS SPECIFIED IN THE DRAWING TAKE PRECEDENCE TO SCALED MEASUREMENTS.

THE INFORMATION CONTAINED IN THIS DRAWING IS THE PROPERTY OF CRS ENGINEERS AND IS NOT TO BE REPRODUCED, MODIFIED OR USED FOR ANY OTHER PROJECT OR EXTENSION OF THIS PROJECT EXCEPT BY AGREEMENT WITH CRS ENGINEERS.

© 2014

PROJECT MANAGER  
M. HIRST

CHECKED BY  
G. MYERS

DRAWN BY  
B. WILLIAMS

DATE  
K. ACHTER

AS SHOWN

FEBRUARY 25, 2015

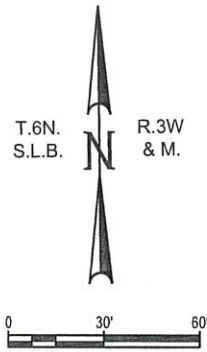
**CALDWELL RICHARDS SORENSEN** **ANSWERS TO INFRASTRUCTURE**

FARMINGTON OFFICE:  
PO BOX 280  
160 S MAIN, STE. 200  
FARMINGTON, UTAH 84025  
PHONE: 801.359.5565  
FAX: 801.359.4272  
www.crsengineers.com

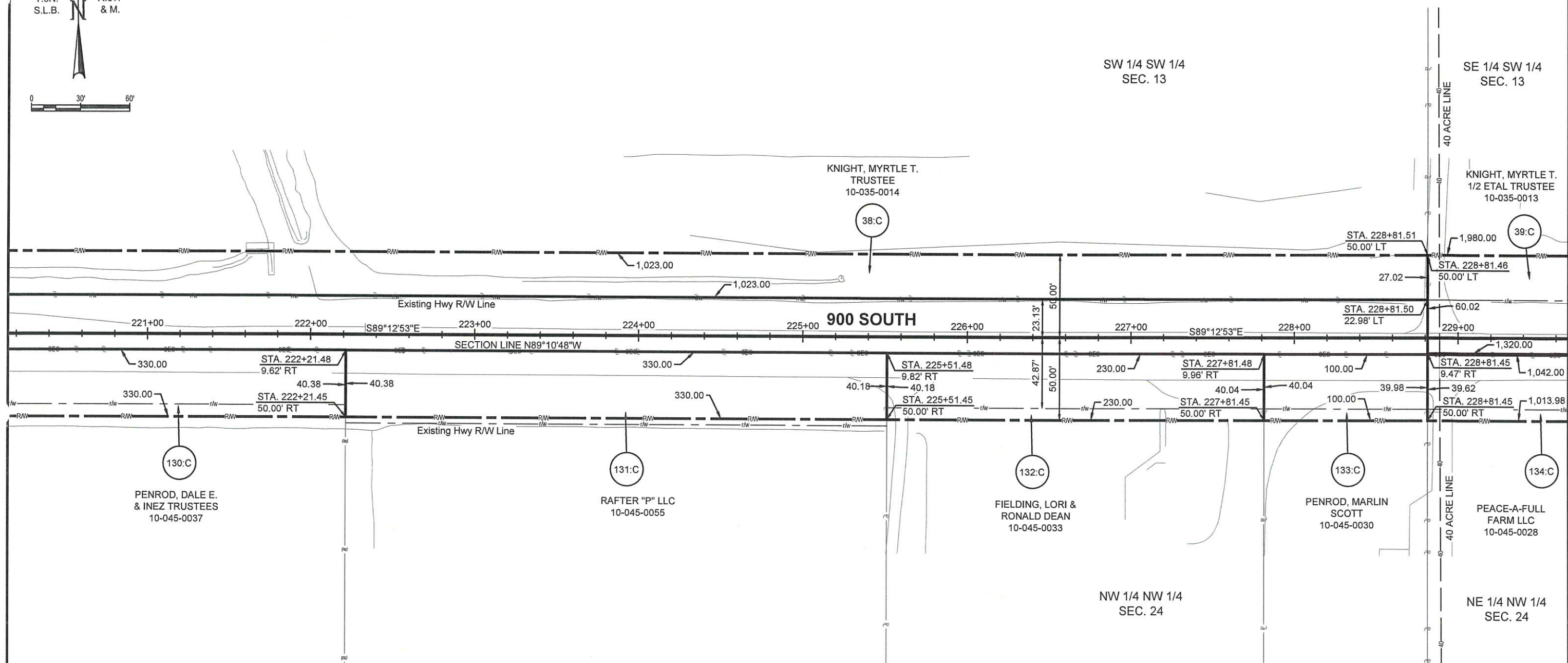
WEBER COUNTY  
**12TH STREET CORRIDOR DESIGN**  
RIGHT OF WAY PLAN

OGDEN UTAH

PROJECT NUMBER 14132F
SHEET NUMBER 26 OF 42
<b>RW - 26</b>



T.6N.  
S.L.B.      R.3W  
& M.



PARCEL No.	OWNER	NET SQ. FEET	NET AC.	EXIST. R/W IN DEED	OWNERSHIP ACRES	REMAINING ACRES	
						(LEFT)	(RIGHT)
38:C	KNIGHT, MYRTLE T. TRUSTEE	27,324	0.627		17.205	16.578	
39:C	KNIGHT, MYRTLE T. 1/2 ETAL TRUSTEE	43,788	1.005	1.000	69.250	67.245	
130:C	PENROD, DALE E. & INEZ TRUSTEES	2,468	0.057	0.250	29.700		29.393
131:C	RAFTER "P" LLC	0	0.000	0.305	53.810		53.810
132:C	FIELDING, LORI & RONALD DEAN	0	0.000	0.212	5.254		5.042
133:C	PENROD, MARLIN SCOTT	0	0.000	0.092	0.369		0.277
134:C	PEACE-A-FULL FARM LLC	6,276	0.144	0.780	23.540		22.616

NO.	DESCRIPTION	DATE

IF THE ABOVE SCALE BAR DOES NOT MEASURE 1-INCH IN LENGTH, DO NOT USE THIS DRAWING FOR SCALING PURPOSES. DIMENSIONS AND MEASUREMENTS SPECIFIED IN THE DRAWING TAKE PRECEDENCE TO SCALED MEASUREMENTS.

THE INFORMATION CONTAINED IN THIS DRAWING IS THE PROPERTY OF CRS ENGINEERS AND IS NOT TO BE REPRODUCED, MODIFIED OR USED FOR ANY OTHER PROJECT OR EXTENSION OF THIS PROJECT EXCEPT BY AGREEMENT WITH CRS ENGINEERS.

© 2014

PRINCIPAL  
**M. HIRST**

PROJECT MANAGER  
**G. MYERS**

DRAWN BY  
**B. WILLIAMS**

CHECKED BY  
**K. ACHTER**

DRAWING SCALE  
**AS SHOWN**

ISSUE DATE  
**FEBRUARY 25, 2015**

**CALDWELL RICHARDS SORENSEN**

ANSWERS TO INFRASTRUCTURE

FARMINGTON OFFICE:  
PO Box 280  
160 S MAIN, STE. 200  
FARMINGTON, UTAH 84025  
PHONE: 801.939.5565  
FAX: 801.359.4272  
www.crsengineers.com

WEBER COUNTY  
**12TH STREET CORRIDOR DESIGN**  
RIGHT OF WAY PLAN

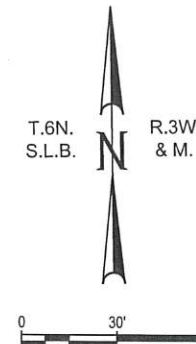
OGDEN

UTAH

PROJECT NUMBER  
**14132F**

SHEET  
**27** OF **42**

SHEET NUMBER  
**RW - 27**



SE 1/4 SW 1/4  
SEC. 13

KNIGHT, MYRTLE T  
1/2 ETAL TRUSTEE  
10-035-0013

39:C

900 SOUTH

134:C

PEACE-A-FULL  
FARM LLC  
10-045-0028

NE 1/4 NW 1/4  
SEC. 24

40 ACRE LINE

40 ACRE LINE

60.02  
229+00  
STA. 228+81.48  
10.02' RT  
39.62  
STA. 228+81.45  
50.00' RT

PARCEL No.	OWNER	NET SQ. FEET	NET AC.	EXIST. RW IN DEED	OWNERSHIP ACRES	REMAINING ACRES	
						(LEFT)	(RIGHT)
39:C	KNIGHT, MYRTLE T. 1/2 ETAL TRUSTEE	43,788	1.005	1.000	69.250	67.245	
134:C	PEACE-A-FULL FARM LLC	6,276	0.144	0.780	23.540		22.616


NO.	DATE	DESCRIPTION

IF THE ABOVE SCALE BAR DOES NOT MEASURE 1-INCH IN LENGTH, DO NOT USE THIS DRAWING FOR SCALING PURPOSES. DIMENSIONS AND MEASUREMENTS SPECIFIED IN THE DRAWING TAKE PRECEDENCE TO SCALED MEASUREMENTS.

THE INFORMATION CONTAINED IN THIS DRAWING IS THE PROPERTY OF CRS ENGINEERS AND IS NOT TO BE REPRODUCED, MODIFIED OR USED FOR ANY OTHER PROJECT OR EXTENSION OF THIS PROJECT EXCEPT BY AGREEMENT WITH CRS ENGINEERS.

© 2014

PROJECT: M. HIRST  
PROJECT MANAGER: G. MYERS  
CHECKED BY: B. WILLIAMS  
DRAWN BY: K. ACHTER  
DRAWING SCALE: AS SHOWN  
DATE: FEBRUARY 25, 2015

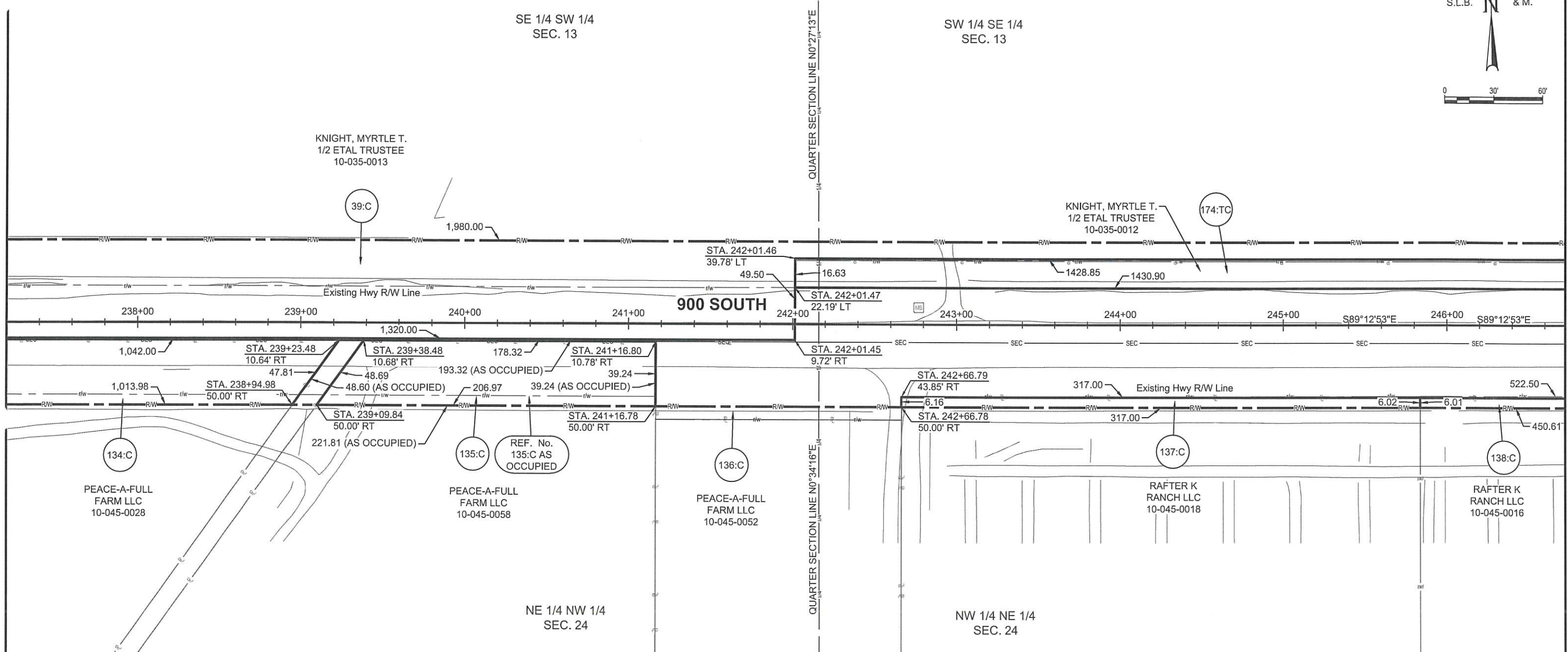
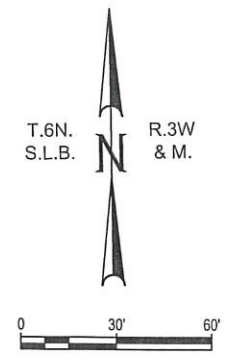
**CALDWELL RICHARDS SORENSEN**  **ANSWERS TO INFRASTRUCTURE**

FARMINGTON OFFICE:  
PO BOX 280  
160 S MAIN STE. 200  
FARMINGTON, UTAH 84025  
PHONE: 801.939.5565  
FAX: 801.359.4272  
www.crsengineers.com

WEBER COUNTY  
12TH STREET CORRIDOR DESIGN  
RIGHT OF WAY PLAN

UTAH

PROJECT NUMBER	14132F	
SHEET	28	OF 42
SHEET NUMBER	RW - 28	



PARCEL No.	OWNER	NET SQ. FEET	NET AC.	EXIST. R/W IN DEED	OWNERSHIP ACRES	REMAINING ACRES	
						(LEFT)	(RIGHT)
39:C	KNIGHT, MYRTLE T. 1/2 ETAL TRUSTEE	43,788	1.005	1.000	69.250	67.245	
134:C	PEACE-A-FULL FARM LLC	6,276	0.144	0.780	23.540		22.616
135:C	PEACE-A-FULL FARM LLC	1,289	0.030	0.144	15.480		15.306
REF. No. 135:C	PEACE-A-FULL FARM LLC	1,384	0.032	0.156	15.480	AS OCCUPIED	

PARCEL No.	OWNER	NET SQ. FEET	NET AC.	EXIST. R/W IN DEED	OWNERSHIP ACRES	REMAINING ACRES	
						(LEFT)	(RIGHT)
136:C	PEACE-A-FULL FARM LLC						
137:C	RAFTER K RANCH LLC	1,931	0.044		14.000		13.956
138:C	RAFTER K RANCH LLC	3,110	0.071		23.000		22.929
174:TC	KNIGHT, MYRTLE T 1/2 ETAL TRUSTEE	23,595	0.542		0.542	0.000	

NO.	DATE	BY	REVISION

IF THE ABOVE SCALE BAR DOES NOT MEASURE 1-INCH IN LENGTH, DO NOT USE THIS DRAWING FOR SCALING PURPOSES. DIMENSIONS AND MEASUREMENTS SPECIFIED IN THE DRAWING TAKE PRECEDENCE TO SCALED MEASUREMENTS.

THE INFORMATION CONTAINED IN THIS DRAWING IS THE PROPERTY OF CRS ENGINEERS AND IS NOT TO BE REPRODUCED, MODIFIED OR USED FOR ANY OTHER PROJECT OR EXTENSION OF THIS PROJECT EXCEPT BY AGREEMENT WITH CRS ENGINEERS.

© 2014

DESIGNED BY: M. HIRST  
 PROJECT MANAGER: G. MYERS  
 CHECKED BY: B. WILLIAMS  
 DRAWN BY: K. ACHTER  
 DRAWING SCALE: AS SHOWN  
 DATE: FEBRUARY 25, 2015

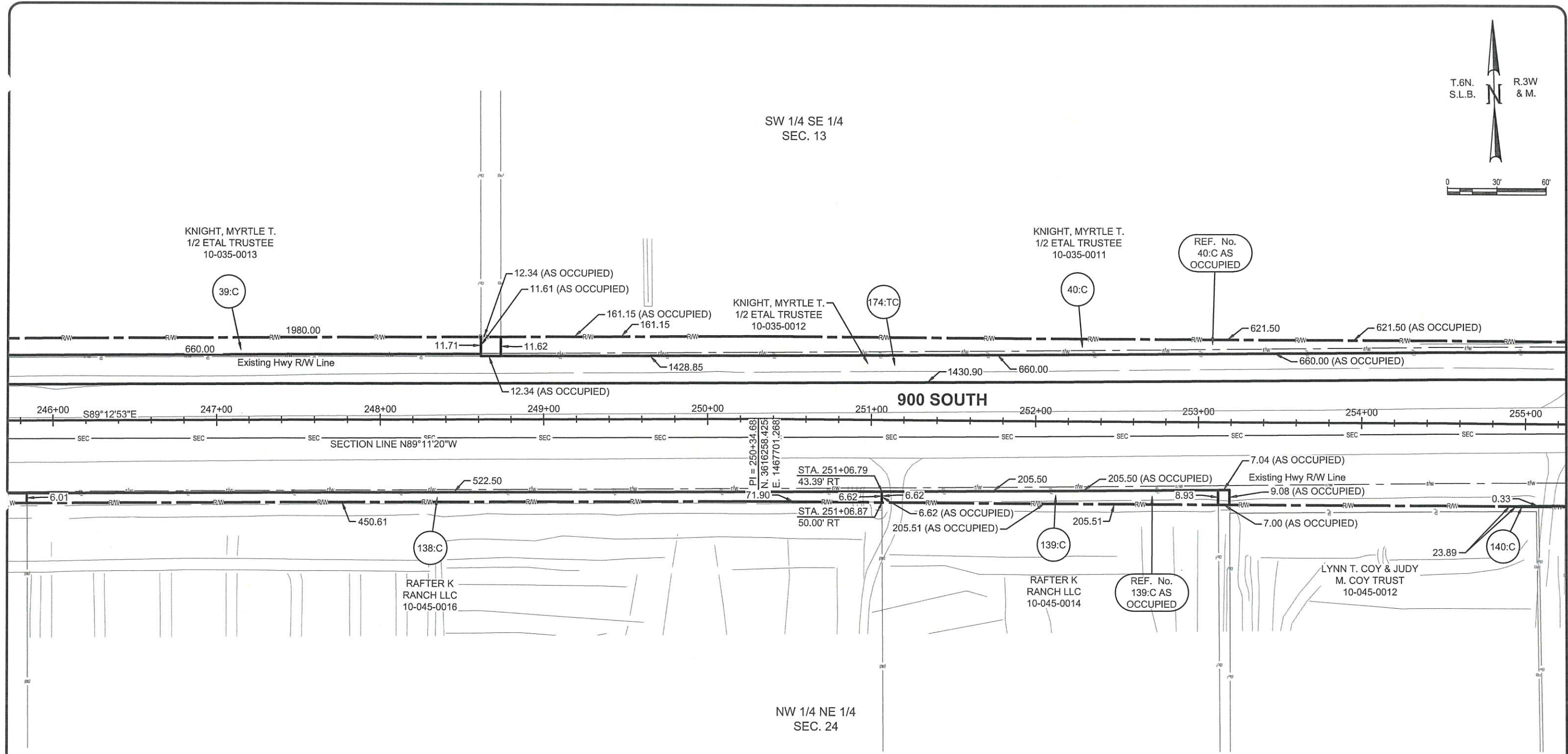
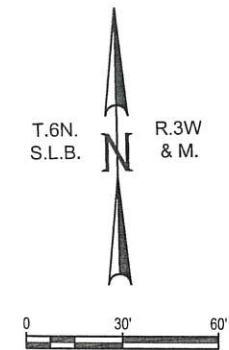
**CALDWELL RICHARDS SORENSEN**  
 ANSWERS TO INFRASTRUCTURE

FARMINGTON OFFICE:  
 PO Box 260  
 160 S MAIN STE. 200  
 FARMINGTON, UTAH 84025  
 PHONE: 801.939.5565  
 FAX: 801.359.4272  
 www.crsengineers.com

WEBER COUNTY  
 12TH STREET CORRIDOR DESIGN  
 RIGHT OF WAY PLAN

UTAH

PROJECT NUMBER: 14132F  
 SHEET: 29 OF 42  
 SHEET NAME: RW - 29



PARCEL No.	OWNER	NET SQ. FEET	NET AC.	EXIST. R/W IN DEED	OWNERSHIP ACRES	REMAINING ACRES	
						(LEFT)	(RIGHT)
39:C	KNIGHT, MYRTLE T. 1/2 ETAL TRUSTEE	43,788	1.005	1.000	69.250	68.245	
40:C	KNIGHT, MYRTLE T. 1/2 ETAL TRUSTEE	11,942	0.274	0.256	11.456	10.926	
REF.NO. 40:C	KNIGHT, MYRTLE T. 1/2 ETAL TRUSTEE	12,083	0.277	0.256	11.456	AS OCCUPIED	

PARCEL No.	OWNER	NET SQ. FEET	NET AC.	EXIST. R/W IN DEED	OWNERSHIP ACRES	REMAINING ACRES	
						(LEFT)	(RIGHT)
138:C	RAFTER K RANCH LLC	3,110	0.071		23.000		22.929
139:C	RAFTER K RANCH LLC	1,598	0.037		9.000		8.963
REF. NO. 139:C	RAFTER K RANCH LLC	1,660	0.038		9.000	AS OCCUPIED	
140:C	LYNN T. COY & JUDY M. COY TRUST	4	0.000		8.640		8.640
174:TC	KNIGHT, MYRTLE T. 1/2 ETAL TRUSTEE	23,595	0.542		0.542	0.000	


RECORD OF REVISIONS

IF THE ABOVE SCALE BAR DOES NOT MEASURE 1-INCH IN LENGTH, DO NOT USE THIS DRAWING FOR SCALING PURPOSES. DIMENSIONS AND MEASUREMENTS SPECIFIED IN THE DRAWING TAKE PRECEDENCE TO SCALED MEASUREMENTS.

THE INFORMATION CONTAINED IN THIS DRAWING IS THE PROPERTY OF CRS ENGINEERS AND IS NOT TO BE REPRODUCED, MODIFIED OR USED FOR ANY OTHER PROJECT OR EXTENSION OF THIS PROJECT EXCEPT BY AGREEMENT WITH CRS ENGINEERS.

© 2014

PRINCIPAL: M. HIRST  
 PROJECT MANAGER: G. MYERS  
 CHECKED BY: B. WILLIAMS  
 DRAWN BY: K. ACHTER  
 DRAWING SCALE: AS SHOWN  
 ISSUE DATE: FEBRUARY 25, 2015

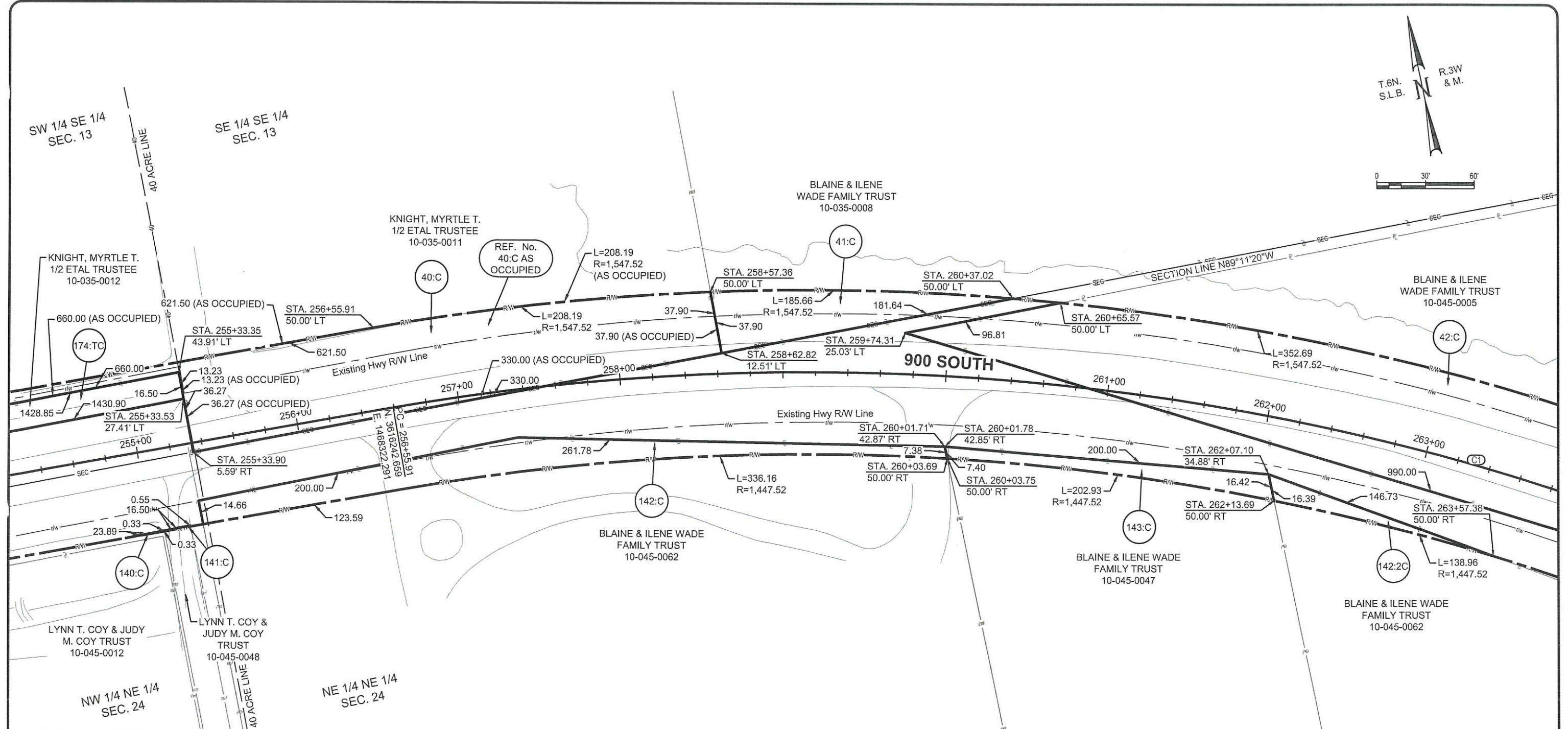
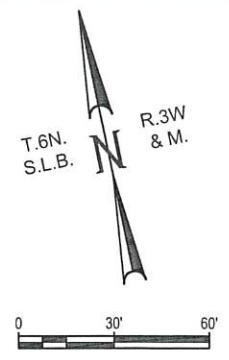
**CALDWELL RICHARDS SORENSEN**  **ANSWERS TO INFRASTRUCTURE**

FARMINGTON OFFICE:  
 PO Box 280  
 160 S MAIN, STE. 200  
 FARMINGTON, UTAH 84025  
 PHONE: 801.839.5565  
 FAX: 801.359.4272  
 www.crseengineers.com

WEBER COUNTY  
**12TH STREET CORRIDOR DESIGN**  
 RIGHT OF WAY PLAN

OGDEN UTAH

PROJECT NUMBER	14132F
SHEET	30
OF	42
SHEET NUMBER	RW - 30



PARCEL No.	OWNER	NET SQ. FEET	NET AC.	EXIST. R/W IN DEED	OWNERSHIP ACRES	REMAINING ACRES	
						(LEFT)	(RIGHT)
40:C	KNIGHT, MYRTLE T. 1/2 ETAL TRUSTEE	11,942	0.274	0.256	11.456	10.926	
REF. NO. 40:C	KNIGHT, MYRTLE T. 1/2 ETAL TRUSTEE	12,083	0.277	0.256	11.456	AS OCCUPIED	
41:C	BLAINE & ILENE WADE FAMILY TRUST	2,236	0.051	0.036	17.500	17.413	
42:C	BLAINE & ILENE WADE FAMILY TRUST	14,772	0.339	1.009	4.650	3.302	
140:C	LYNN T. COY & JUDY M. COY TRUST	4	0.000		8.640		8.640
141:C	LYNN T. COY & JUDY M. COY TRUST	7	0.000		0.800		0.800

PARCEL No.	OWNER	NET SQ. FEET	NET AC.	EXIST. R/W IN DEED	OWNERSHIP ACRES	REMAINING ACRES	
						(LEFT)	(RIGHT)
142:C	BLAINE & ILENE WADE FAMILY TRUST	5,797	0.133	0.005	50.685		50.547
142:2C	BLAINE & ILENE WADE FAMILY TRUST	872	0.020		50.547		50.527
143:C	BLAINE & ILENE WADE FAMILY TRUST	1,802	0.041		2.110		2.069
174:TC	KNIGHT, MYRTLE T. 1/2 ETAL TRUSTEE	23,595	0.542		0.542	0.000	

(C1)  
 PI: 260+39.46  
 N. 3616232.926  
 E. 1468705.719  
 D: 28° 43' 55"  
 R: 1497.52  
 L: 750.96  
 CH: 743.12  
 CHB: S74° 11' 47"E

NO.	DATE	DESCRIPTION

IF THE ABOVE SCALE BAR DOES NOT MEASURE 1 INCH IN LENGTH, DO NOT USE THIS DRAWING FOR SCALING PURPOSES. DIMENSIONS AND MEASUREMENTS SPECIFIED IN THE DRAWING TAKE PRECEDENCE TO SCALED MEASUREMENTS.  
 THE INFORMATION CONTAINED IN THIS DRAWING IS THE PROPERTY OF CRS ENGINEERS AND IS NOT TO BE REPRODUCED, MODIFIED OR USED FOR ANY OTHER PROJECT OR EXTENSION OF THIS PROJECT EXCEPT BY AGREEMENT WITH CRS ENGINEERS.  
 © 2014

PRINCIPAL: M. HIRST  
 PROJECT MANAGER: G. MYERS  
 CHECKED BY: B. WILLIAMS  
 DRAWN BY: K. ACHTER  
 DIMENSION SCALE: AS SHOWN  
 DATE: FEBRUARY 25, 2015

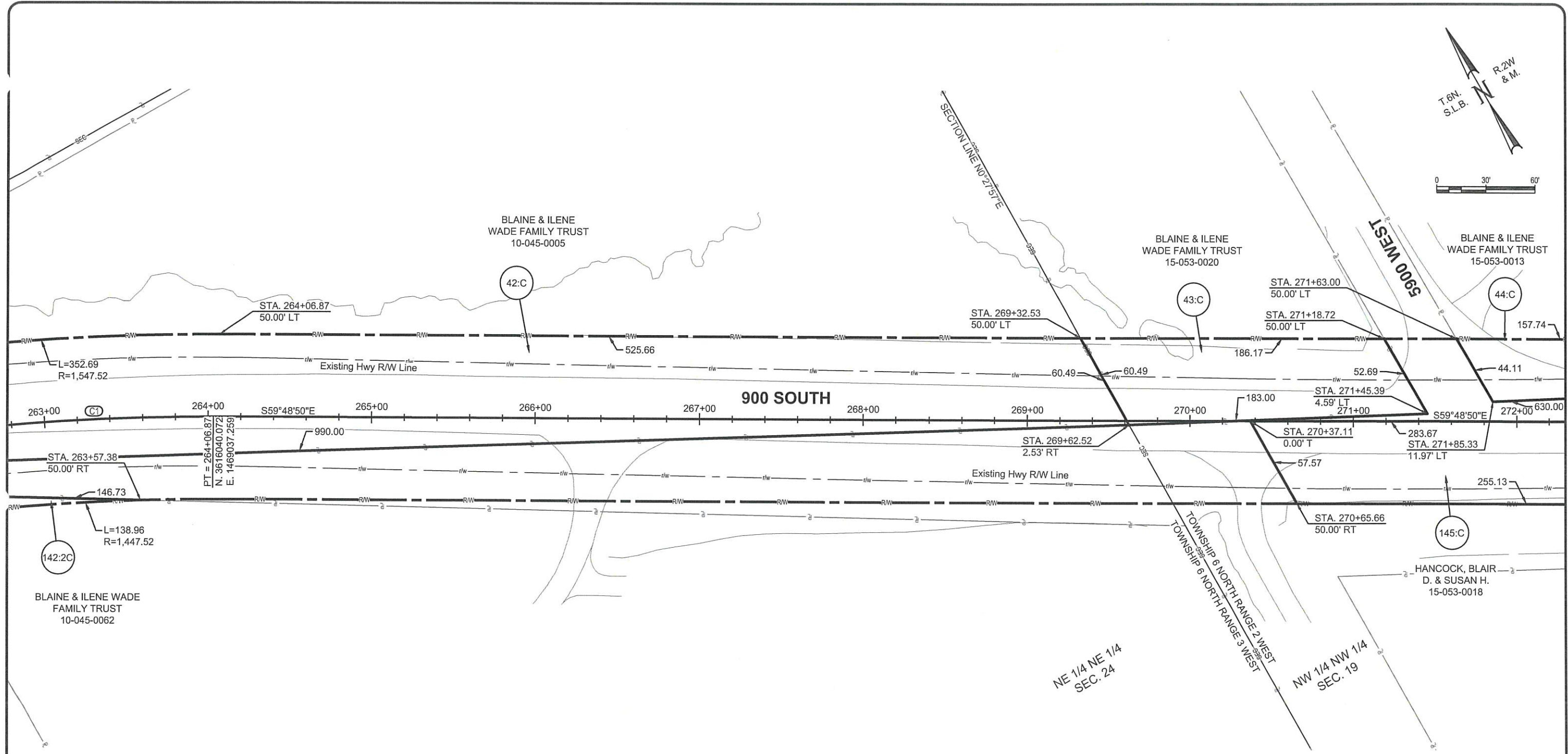
**CALDWELL RICHARDS SORENSEN**  
 ANSWERS TO INFRASTRUCTURE  
 FARMINGTON OFFICE:  
 PO BOX 280  
 160 S MAIN, STE. 200  
 FARMINGTON, UTAH 84025  
 PHONE: 801.939.5565  
 FAX: 801.359.4272  
 www.crsengineers.com

WEBER COUNTY  
**12TH STREET CORRIDOR DESIGN**  
 RIGHT OF WAY PLAN

PROJECT NUMBER	14132F
SHEET	31
OF	42
SHEET NUMBER	RW - 31

OGDEN

UTAH



C1  
 PI: 260+39.46  
 N. 3616232.926  
 E. 1468705.719  
 D: 28° 43' 55"  
 R: 1497.52  
 L: 750.96  
 CH: 743.12  
 CHB: S74° 11' 47"E

PARCEL No.	OWNER	NET SQ. FEET	NET AC.	EXIST. R/W IN DEED	OWNERSHIP ACRES	REMAINING ACRES	
						(LEFT)	(RIGHT)
42:C	BLAINE & ILENE WADE FAMILY TRUST	14,772	0.339	1.009	4.650	3.302	
43:C	BLAINE & ILENE WADE FAMILY TRUST	4,463	0.102	0.107	1.630	1.421	
44:C	BLAINE & ILENE WADE FAMILY TRUST	10,939	0.251	0.189	18.350	17.910	

PARCEL No.	OWNER	NET SQ. FEET	NET AC.	EXIST. R/W IN DEED	OWNERSHIP ACRES	REMAINING ACRES	
						(LEFT)	(RIGHT)
142:2C	BLAINE & ILENE WADE FAMILY TRUST	872	0.020		50.547		50.527
145:C	HANCOCK, BLAIR D. & SUSAN H.	0	0.000	0.737	23.660		23.660


RECORD OF REVISIONS

IF THE ABOVE SCALE BAR DOES NOT MEASURE 1-INCH IN LENGTH, DO NOT USE THIS DRAWING FOR SCALING PURPOSES. DIMENSIONS AND MEASUREMENTS SPECIFIED IN THE DRAWING TAKE PRECEDENCE TO SCALED MEASUREMENTS.

THE INFORMATION CONTAINED IN THIS DRAWING IS THE PROPERTY OF CRS ENGINEERS AND IS NOT TO BE REPRODUCED, MODIFIED OR USED FOR ANY OTHER PROJECT OR EXTENSION OF THIS PROJECT EXCEPT BY AGREEMENT WITH CRS ENGINEERS.

© 2014

PRINCIPAL: M. HIRST  
 PROJECT MANAGER: G. MYERS  
 CHECKED BY: B. WILLIAMS  
 DRAWN BY: K. ACHTER  
 DRAWING SCALE: AS SHOWN  
 REVISION DATE: FEBRUARY 25, 2015

**CALDWELL RICHARDS SORENSEN**  **ANSWERS TO INFRASTRUCTURE**

FARMINGTON OFFICE:  
 PO Box 260  
 160 S MAIN, STE. 200  
 FARMINGTON, UTAH 84025  
 PHONE: 801.939.5565  
 FAX: 801.359.4272  
 www.crsengineers.com

WEBER COUNTY  
**12TH STREET CORRIDOR DESIGN**  
 RIGHT OF WAY PLAN

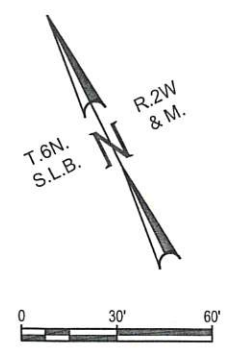
OGDEN UTAH

PROJECT NUMBER: 14132F

SHEET 32 OF 42

DRAWING NUMBER: RW - 32

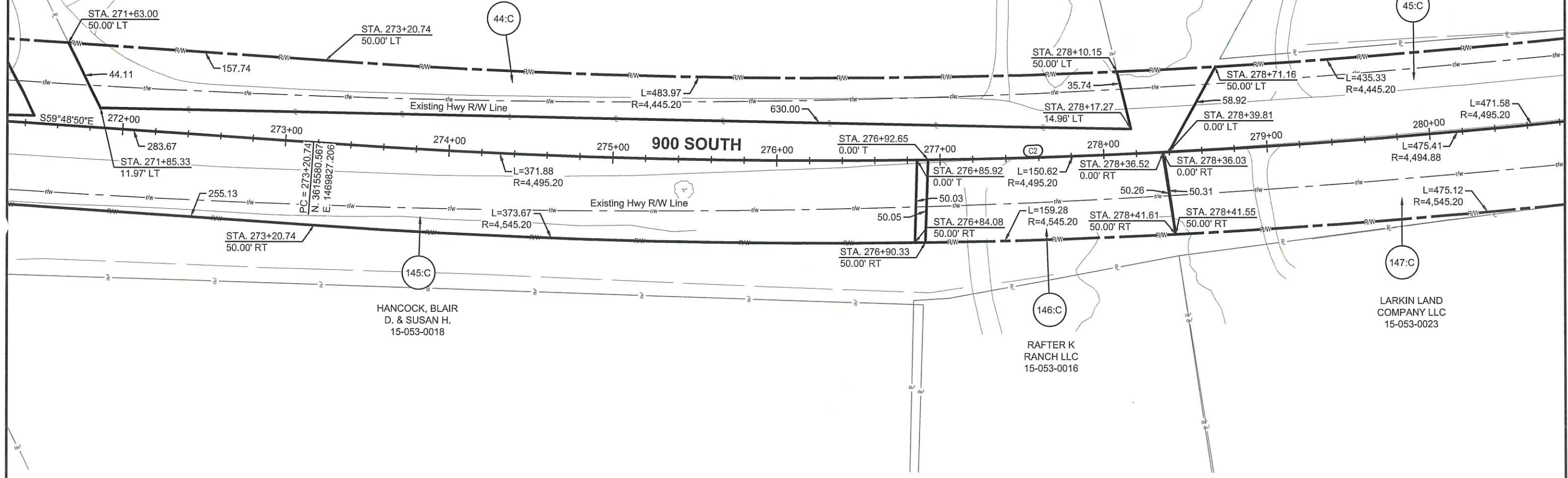




NW 1/4 NW 1/4  
SEC. 19

BLAINE & ILENE  
WADE FAMILY TRUST  
15-053-0013

LARKIN LAND  
COMPANY LLC  
15-053-0024



HANCOCK, BLAIR  
D. & SUSAN H.  
15-053-0018

RAFTER K  
RANCH LLC  
15-053-0016

LARKIN LAND  
COMPANY LLC  
15-053-0023

PARCEL No.	OWNER	NET SQ. FEET	NET AC.	EXIST. R/W IN DEED	OWNERSHIP ACRES	REMAINING ACRES	
						(LEFT)	(RIGHT)
44:C	BLAINE & ILENE WADE FAMILY TRUST	10,939	0.251	0.189	18.350	17.910	
45:C	LARKIN LAND COMPANY, LLC	14,371	0.330	0.864	6.000	4.806	
145:C	HANCOCK, BLAIR D. & SUSAN H.	0	0.000	0.737	23.660		23.660
146:C	RAFTER K RANCH LLC	3,564	0.082	0.096	0.620		0.442
147:C	LARKIN LAND COMPANY, LLC	15,022	0.345	0.403	5.160		4.412

**C2**  
 PI: 278+18.07  
 N: 3615330.500  
 E: 1470257.102  
 D: 12° 37' 36"  
 R: 4495.20  
 L: 990.64  
 CH: 988.64  
 CHB: S66° 07' 38"E

RECORD OF REVISIONS

IF THE ABOVE SCALE BAR DOES NOT MEASURE 1-INCH IN LENGTH, DO NOT USE THIS DRAWING FOR SCALING PURPOSES. DIMENSIONS AND MEASUREMENTS SPECIFIED IN THE DRAWING TAKE PRECEDENCE TO SCALED MEASUREMENTS.

THE INFORMATION CONTAINED IN THIS DRAWING IS THE PROPERTY OF CRS ENGINEERS AND IS NOT TO BE REPRODUCED, MODIFIED OR USED FOR ANY OTHER PROJECT OR EXTENSION OF THIS PROJECT EXCEPT BY AGREEMENT WITH CRS ENGINEERS.

© 2014

PRINCIPAL:  
M. HIRST

PROJECT MANAGER:  
G. MYERS

CHECKED BY:  
B. WILLIAMS

DRAWN BY:  
K. ACHTER

DRAWING SCALE:  
AS SHOWN

DATE: FEBRUARY 25, 2015

**CALDWELL RICHARDS SORENSEN**

ANSWERS TO INFRASTRUCTURE

FARMINGTON OFFICE:  
 PO Box 280  
 160 S MAIN, STE. 200  
 FARMINGTON, UTAH 84025  
 PHONE: 801.339.5565  
 FAX: 801.359.4272  
 www.crsengineers.com

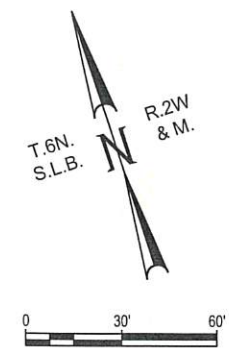
WEBER COUNTY  
 12TH STREET CORRIDOR DESIGN  
 RIGHT OF WAY PLAN

UTAH

PROJECT NUMBER: 14132F

SHEET NUMBER: 33 OF 42

RW - 33



NW 1/4 NW 1/4  
SEC. 19

NE 1/4 NW 1/4  
SEC. 19

LARKIN LAND  
COMPANY LLC  
15-053-0024

45:C

LARKIN LAND  
COMPANY LLC  
15-053-0023

147:C

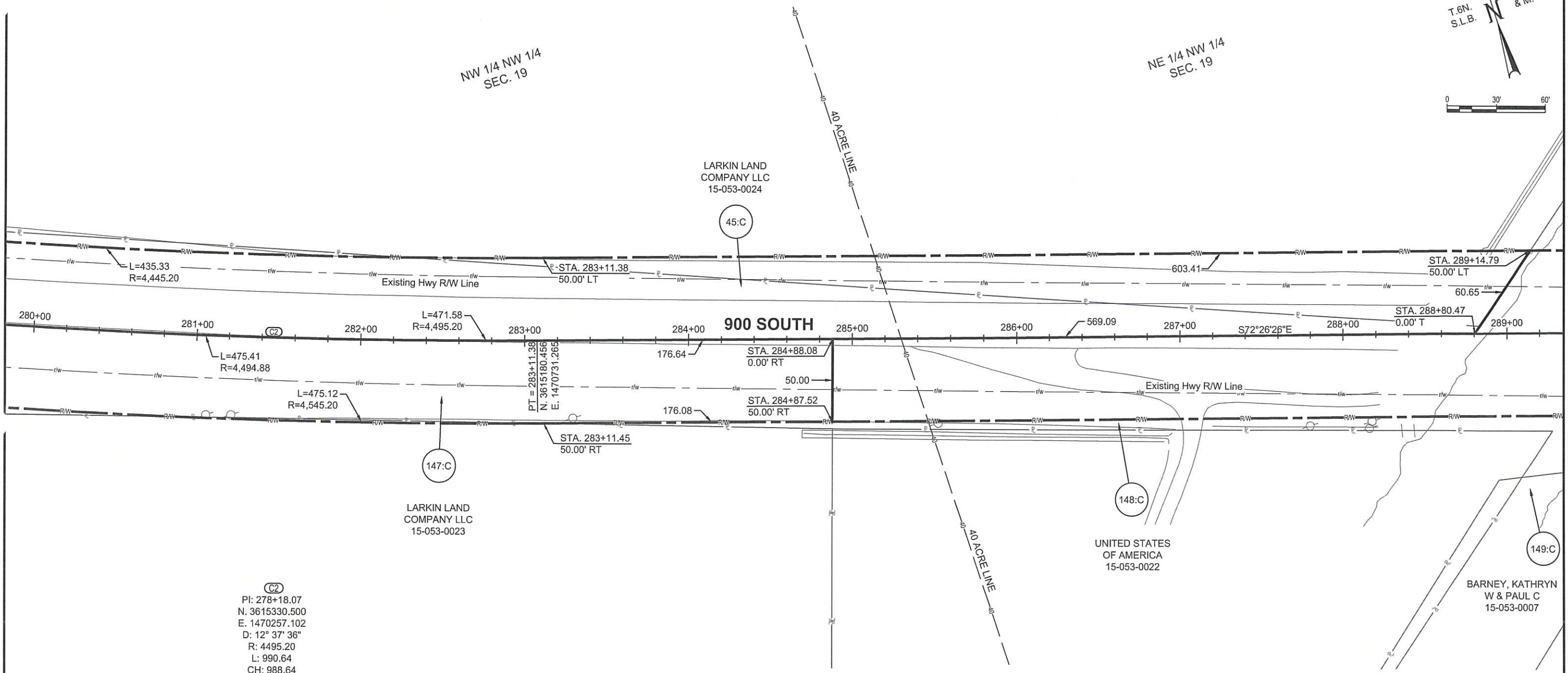
UNITED STATES  
OF AMERICA  
15-053-0022

148:C

BARNEY, KATHRYN  
W & PAUL C  
15-053-0007

149:C

(C2)  
PI: 278+18.07  
N: 3615330.500  
E: 1470257.102  
D: 12° 37' 36"  
R: 4495.20  
L: 990.64  
CH: 988.64  
CHB: S66° 07' 38"E



PARCEL No.	OWNER	NET SQ. FEET	NET AC.	EXIST. R/W IN DEED	OWNERSHIP ACRES	REMAINING ACRES	
						(LEFT)	(RIGHT)
45:C	LARKIN LAND COMPANY, LLC	14,371	0.330	0.864	6.000	4.806	
147:C	LARKIN LAND COMPANY, LLC	15,022	0.345	0.403	5.160		4.412

RECORD OF REVISIONS

IF THE ABOVE SCALE BAR DOES NOT MEASURE 1-INCH IN LENGTH DO NOT USE THIS DRAWING FOR SCALING PURPOSES. DIMENSIONS AND MEASUREMENTS SPECIFIED IN THE DRAWING TAKE PRECEDENCE TO SCALED MEASUREMENTS.  
THE INFORMATION CONTAINED IN THIS DRAWING IS THE PROPERTY OF CRS ENGINEERS AND IS NOT TO BE REPRODUCED, MODIFIED OR USED FOR ANY OTHER PROJECT OR EXTENSION OF THIS PROJECT EXCEPT BY AGREEMENT WITH CRS ENGINEERS.  
© 2014

PRINCIPAL: M. HIRST  
PROJECT MANAGER: G. MYERS  
CHECKED BY: B. WILLIAMS  
DRAWN BY: K. ACHTER  
DRAWING SCALE: AS SHOWN  
REVISIONS: FEBRUARY 25, 2015

**CALDWELL RICHARDS SORENSEN** **CRS**  
ANSWERS TO INFRASTRUCTURE

FARMINGTON OFFICE:  
PO BOX 280  
160 S MAIN, STE. 200  
FARMINGTON, UTAH 84025  
PHONE: 801.939.5565  
FAX: 801.359.4272  
www.crsengineers.com

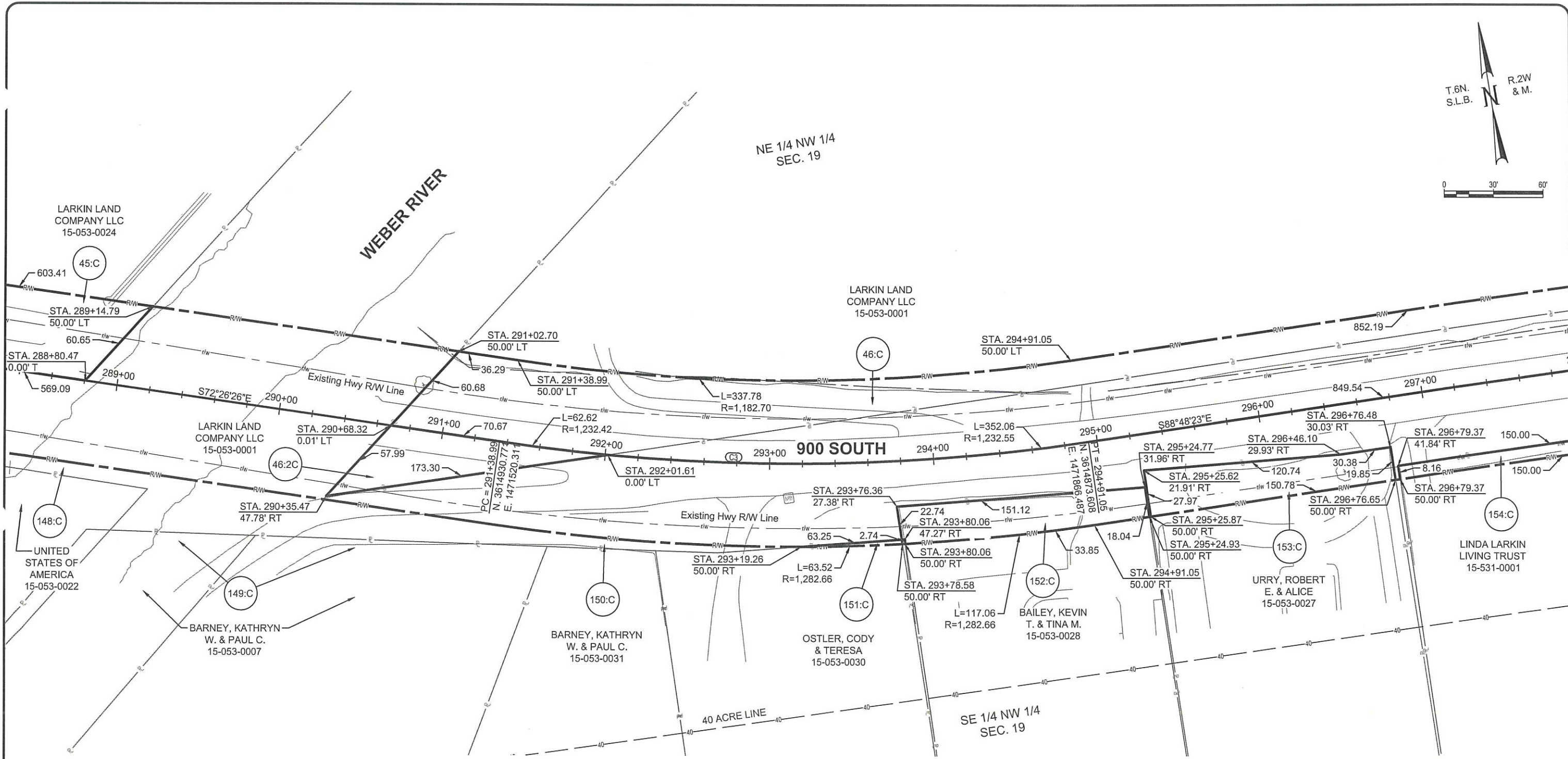
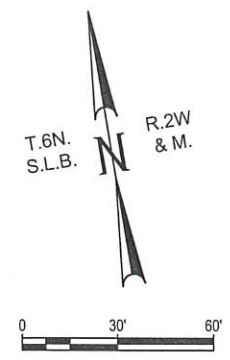
WEBER COUNTY  
**12TH STREET CORRIDOR PRESERVATION**  
RIGHT OF WAY PLAN

OGDEN

PROJECT NUMBER: 14132F

SHEET	34	OF	42
SHEET NUMBER			
RW - 34			

UTAH



PARCEL No.	OWNER	NET SQ. FEET	NET AC.	EXIST. R/W IN DEED	OWNERSHIP ACRES	REMAINING ACRES	
						(LEFT)	(RIGHT)
45:C	LARKIN LAND COMPANY, LLC	14,371	0.330	0.864	6.000	4.806	
46:C	LARKIN LAND COMPANY, LLC	30,998	0.712	0.722	22.660	21.226	
46:2C	LARKIN LAND COMPANY, LLC	78	0.002	0.069	21.226	21.155	
151:C	OSTLER, CODY & TERESA	103	0.002		2.020		2.018
152:C	BAILEY, KEVIN T. & TINA M.	1,406	0.032	0.043	1.994		1.919
153:C	URRY, ROBERT E. & ALICE	1,184	0.027	0.053	1.990		1.910
154:C	LINDA LARKIN LIVING TRUST	1,228	0.028		3.200		3.172

**(C3)**  
 PI: 293+16.23  
 N: 3614877.300  
 E: 1471689.289  
 D: 16° 21' 57"  
 R: 1232.55  
 L: 352.06  
 CH: 350.86  
 CHB: S80° 37' 24"E

REVISION	DATE	BY	DESCRIPTION

IF THE ABOVE SCALE BAR DOES NOT MEASURE 1-INCH IN LENGTH, DO NOT USE THIS DRAWING FOR SCALING PURPOSES. DIMENSIONS AND MEASUREMENTS SPECIFIED IN THE DRAWING TAKE PRECEDENCE TO SCALED MEASUREMENTS.  
 THE INFORMATION CONTAINED IN THIS DRAWING IS THE PROPERTY OF CRS ENGINEERS AND IS NOT TO BE REPRODUCED, MODIFIED OR USED FOR ANY OTHER PROJECT OR EXTENSION OF THIS PROJECT EXCEPT BY AGREEMENT WITH CRS ENGINEERS.  
 © 2014

PROJECT: M. HIRST  
 PROJECT MANAGER: G. MYERS  
 CHECKED BY: B. WILLIAMS  
 DRAWN BY: K. ACHTER  
 DRAWING SCALE: AS SHOWN  
 ISSUE DATE: FEBRUARY 25, 2015

**CALDWELL RICHARDS SORENSEN** **CRS**  
 ANSWERS TO INFRASTRUCTURE

FARMINGTON OFFICE:  
 PO BOX 280  
 160 S MAIN, STE. 200  
 FARMINGTON, UTAH 84025  
 PHONE: 801.939.5565  
 FAX: 801.359.4272  
 www.crsengineers.com

WEBER COUNTY  
 12TH STREET CORRIDOR DESIGN  
 RIGHT OF WAY PLAN

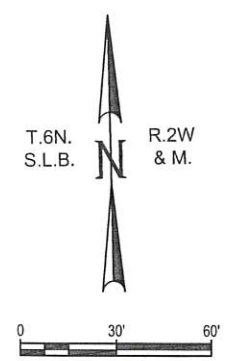
OGDEN

UTAH

PROJECT NUMBER: 14132F

SHEET: 35 OF 42

DRAWING NUMBER: RW - 35

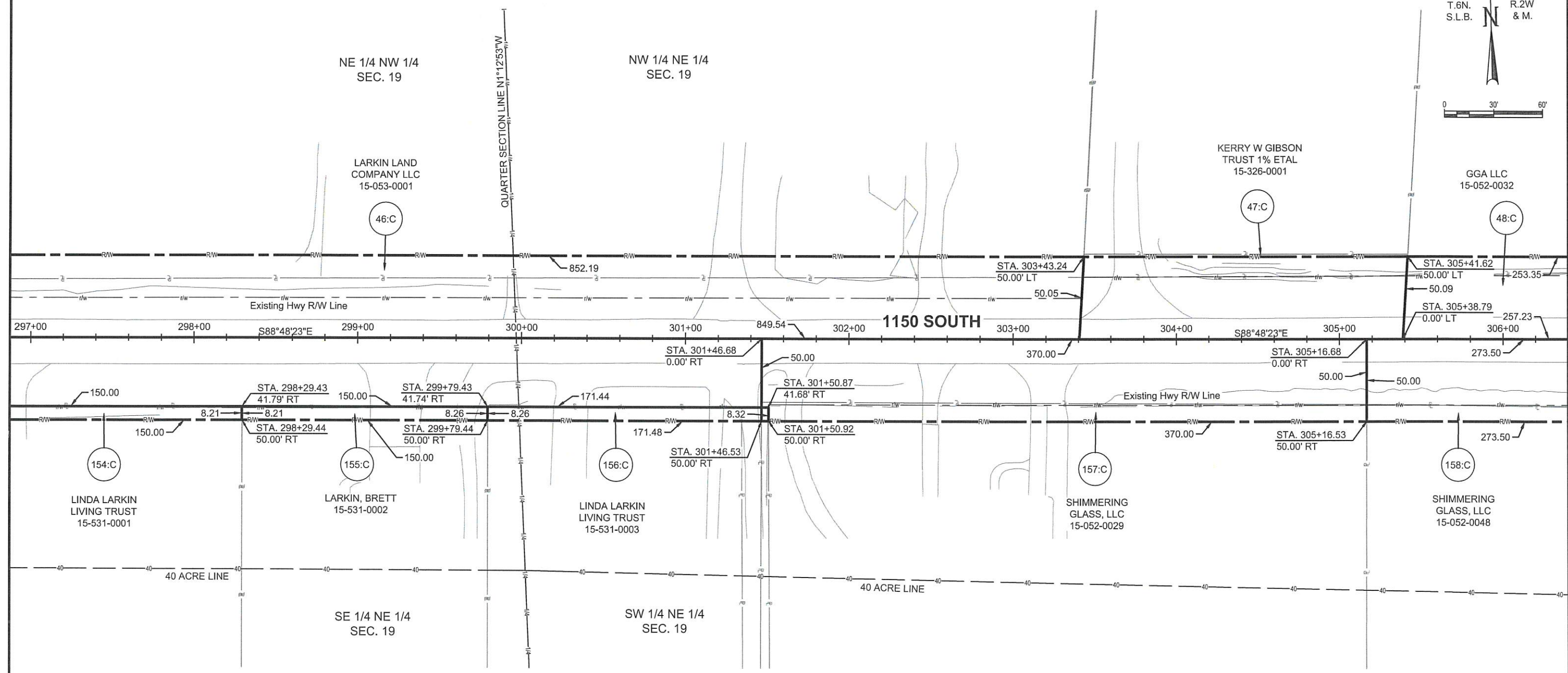


NE 1/4 NW 1/4  
SEC. 19

NW 1/4 NE 1/4  
SEC. 19

SE 1/4 NE 1/4  
SEC. 19

SW 1/4 NE 1/4  
SEC. 19



PARCEL No.	OWNER	NET SQ. FEET	NET AC.	EXIST. R/W IN DEED	OWNERSHIP ACRES	REMAINING ACRES	
						(LEFT)	(RIGHT)
46:C	LARKIN LAND COMPANY, LLC	30,998	0.712	0.722	22.660	21.226	
48:C	GGA LLC	4,315	0.099	0.194	5.490	5.197	
154:C	LINDA LARKIN LIVING TRUST	1,228	0.028		3.200		3.172
155:C	LARKIN, BRETT	1,235	0.028		1.020		0.992
156:C	LINDA LARKIN LIVING TRUST	1,421	0.033		3.200		3.167
157:C	SHIMMERING GLASS, LLC	3,700	0.085	0.340	5.050		4.625
158:C	SHIMMERING GLASS, LLC	2,735	0.063	0.251	3.730		3.416

NO.	DATE	DESCRIPTION

IF THE ABOVE SCALE BAR DOES NOT MEASURE 1-INCH IN LENGTH, DO NOT USE THIS DRAWING FOR SCALING PURPOSES. DIMENSIONS AND MEASUREMENTS SPECIFIED IN THE DRAWING TAKE PRECEDENCE TO SCALED MEASUREMENTS.

THE INFORMATION CONTAINED IN THIS DRAWING IS THE PROPERTY OF CRS ENGINEERS AND IS NOT TO BE REPRODUCED, MODIFIED OR USED FOR ANY OTHER PROJECT OR EXTENSION OF THIS PROJECT EXCEPT BY AGREEMENT WITH CRS ENGINEERS.

© 2014

DESIGNED BY  
**M. HIRST**

CHECKED BY  
**G. MYERS**

DRAWN BY  
**B. WILLIAMS**

DATE PLOTTED  
**K. ACHTER**

DRAWING SCALE  
**AS SHOWN**

DATE  
**FEBRUARY 25, 2015**

**CALDWELL RICHARDS SORENSEN** **CRS**

ANSWERS TO INFRASTRUCTURE

FARMINGTON OFFICE:  
PO Box 280  
160 S MAIN, STE. 200  
FARMINGTON, UTAH 84205  
PHONE: 801.939.5565  
FAX: 801.359.4272  
www.crsengineers.com

WEBER COUNTY  
**12TH STREET CORRIDOR DESIGN**  
RIGHT OF WAY PLAN

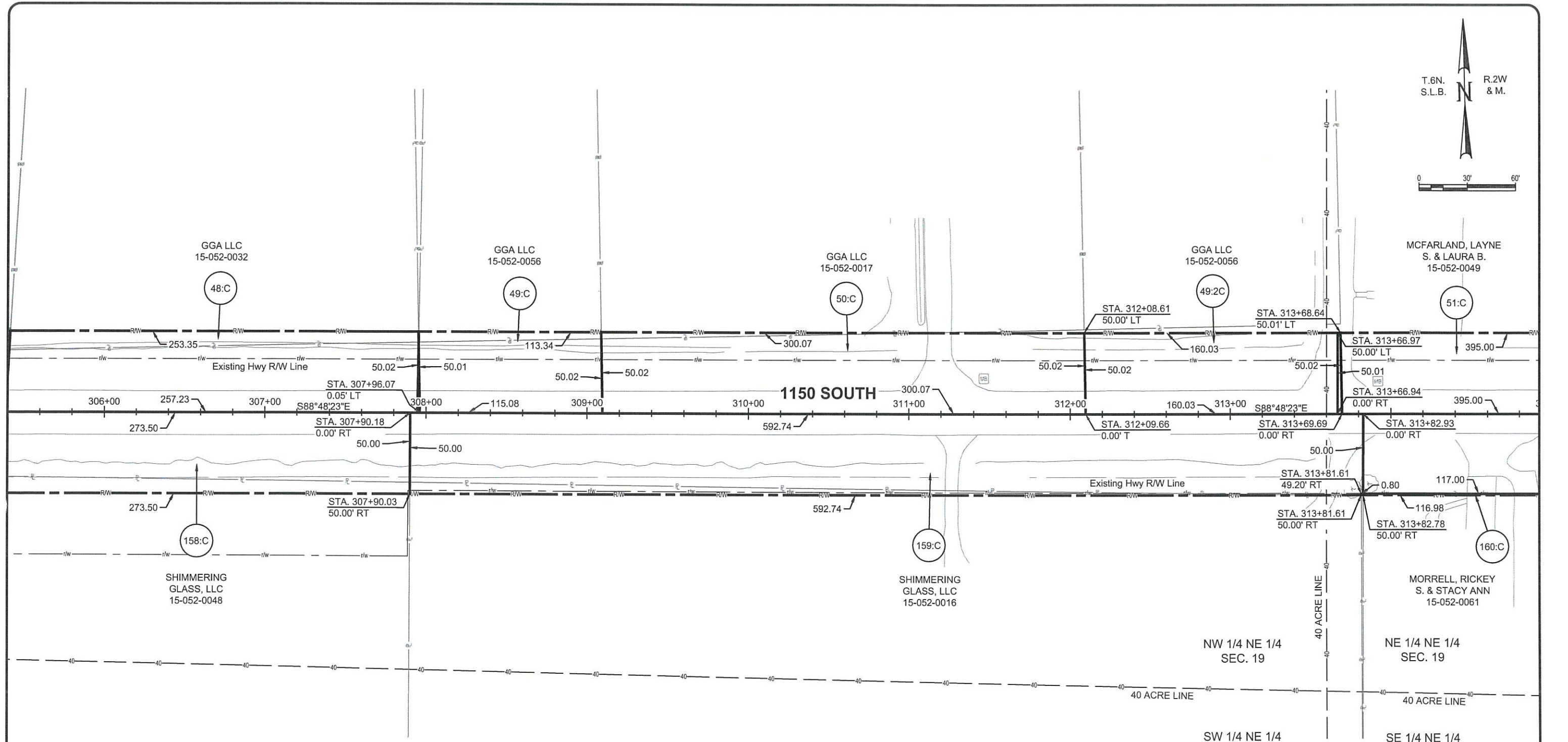
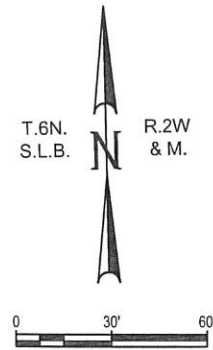
OGDEN

UTAH

PROJECT NUMBER  
**14132F**

SHEET NUMBER  
**36** OF **42**

**RW - 36**



PARCEL No.	OWNER	NET SQ. FEET	NET AC.	EXIST. R/W IN DEED	OWNERSHIP ACRES	REMAINING ACRES	
						(LEFT)	(RIGHT)
48:C	GGA LLC	4,315	0.099	0.194	5.490	5.197	
49:C	GGA LLC	1,928	0.044	0.087	9.320	9.189	
49:2C	GGA LLC	2,707	0.062	0.122	9.189	9.005	
50:C	GGA LLC	5,084	0.117	0.228	3.790	3.445	
51:C	MCFARLAND, LAYNE S. & LAURA B.	6,662	0.153	0.300	13.750	13.297	
158:C	SHIMMERING GLASS, LLC	2,735	0.063	0.251	3.730		3.416
159:C	SHIMMERING GLASS, LLC	5,927	0.136	0.544	7.980		7.300
160:C	MORRELL, RICKY S. & STACY ANN	88	0.002		1.020		1.018


NO.	DATE	BY	REVISION

IF THE ABOVE SCALE BAR DOES NOT MEASURE 1-INCH IN LENGTH, DO NOT USE THIS DRAWING FOR SCALING PURPOSES. DIMENSIONS AND MEASUREMENTS SPECIFIED IN THE DRAWING TAKE PRECEDENCE TO SCALED MEASUREMENTS.

THE INFORMATION CONTAINED IN THIS DRAWING IS THE PROPERTY OF CRS ENGINEERS AND IS NOT TO BE REPRODUCED, MODIFIED OR USED FOR ANY OTHER PROJECT OR EXTENSION OF THIS PROJECT EXCEPT BY AGREEMENT WITH CRS ENGINEERS.

© 2014

DESIGNED BY: M. HIRST  
 PROJECT MANAGER: G. MYERS  
 CHECKED BY: B. WILLIAMS  
 DRAWN BY: K. ACHTER  
 DRAWING SCALE: AS SHOWN  
 DATE: FEBRUARY 25, 2015

**CALDWELL RICHARDS SORENSEN**  **ANSWERS TO INFRASTRUCTURE**

FARMINGTON OFFICE:  
 PO BOX 280  
 160 S MAIN STE 200  
 FARMINGTON, UTAH 84025  
 PHONE: 801.839.5565  
 FAX: 801.359.4272  
 www.crsengineers.com

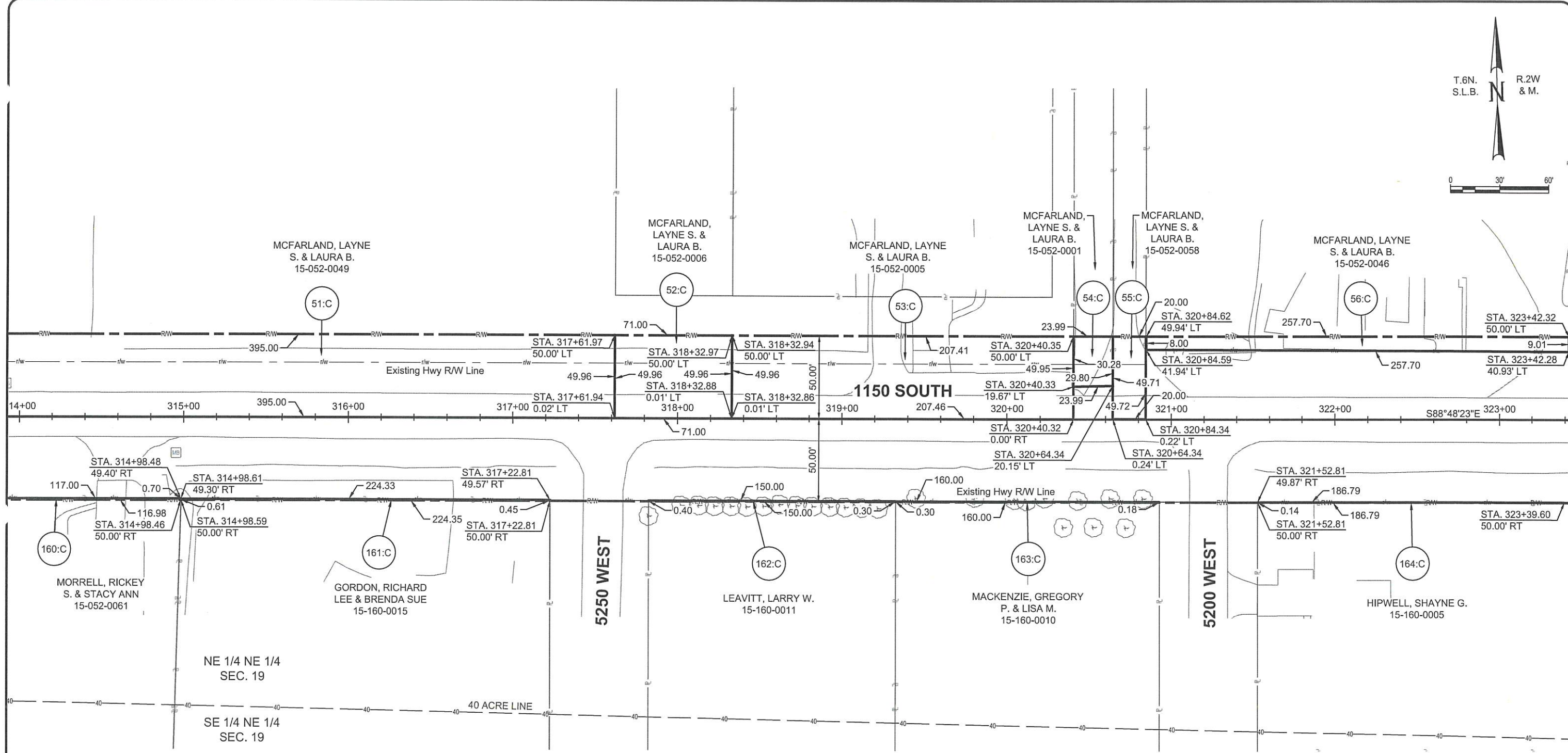
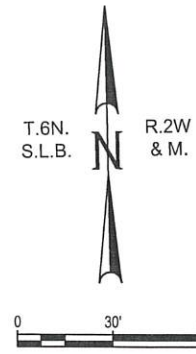
WEBER COUNTY  
**12TH STREET CORRIDOR DESIGN**  
 RIGHT OF WAY PLAN

OGDEN UTAH

PROJECT NUMBER: 14132F

37 OF 42 SHEET NUMBER

**RW - 37**



PARCEL No.	OWNER	NET SQ. FEET	NET AC.	EXIST. R/W IN DEED	OWNERSHIP ACRES	REMAINING ACRES	
						(LEFT)	(RIGHT)
51:C	MCFARLAND, LAYNE S. & LAURA B.	6,662	0.153	0.300	13.750	13.297	
52:C	MCFARLAND, LAYNE S. & LAURA B.	1,194	0.027	0.054	0.308	0.227	
53:C	MCFARLAND, LAYNE S. & LAURA B.	3,483	0.080	0.158	1.000	0.762	
54:C	MCFARLAND, LAYNE S. & LAURA B.	403	0.009	0.007	0.189	0.173	
55:C	MCFARLAND, LAYNE S. & LAURA B.	336	0.008	0.015	1.310	1.287	
56:C	MCFARLAND, LAYNE S. & LAURA B.	2,192	0.050		10.850	10.800	

PARCEL No.	OWNER	NET SQ. FEET	NET AC.	EXIST. R/W IN DEED	OWNERSHIP ACRES	REMAINING ACRES	
						(LEFT)	(RIGHT)
160:C	MORRELL, RICKY S. & STACY ANN	88	0.002		1.020		1.018
161:C	GORDON, RICHARD LEE & BRENDA SUE	119	0.003		0.987		0.984
162:C	LEAVITT, LARRY W.	53	0.001		0.98		0.979
163:C	MACKENZIE, GREGORY P. & LISA M.	38	0.001		0.918		0.917
164:C	HIPWELL, SHAYNE G.	13	0.000		0.930		0.930

NO.	DATE	DESCRIPTION

IF THE ABOVE SCALE BAR DOES NOT MEASURE 1-INCH IN LENGTH, DO NOT USE THIS DRAWING FOR SCALING PURPOSES. DIMENSIONS AND MEASUREMENTS SPECIFIED IN THE DRAWING TAKE PRECEDENCE TO SCALED MEASUREMENTS.

THE INFORMATION CONTAINED IN THIS DRAWING IS THE PROPERTY OF CRS ENGINEERS AND IS NOT TO BE REPRODUCED, MODIFIED OR USED FOR ANY OTHER PROJECT OR EXTENSION OF THIS PROJECT EXCEPT BY AGREEMENT WITH CRS ENGINEERS.

© 2014

PROJECT MANAGER:  
M. HIRST

PROJECT ENGINEER:  
G. MYERS

DRAWN BY:  
B. WILLIAMS

CHECKED BY:  
K. ACHTER

DRAWING SCALE:  
AS SHOWN

ISSUE DATE:  
FEBRUARY 25, 2015

**CALDWELL RICHARDS SORENSEN**

ANSWERS TO INFRASTRUCTURE

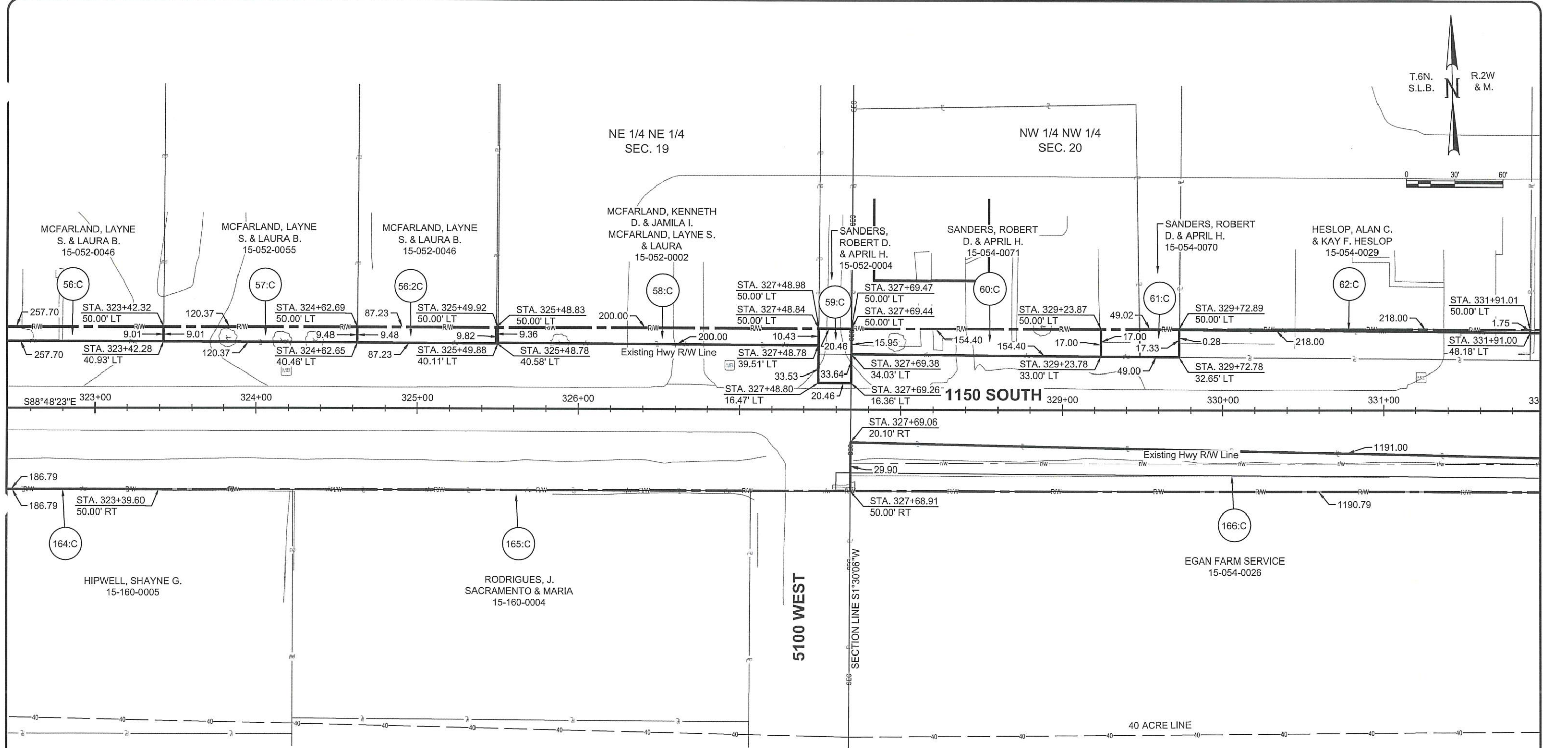
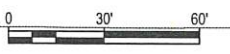
FARMINGTON OFFICE:  
PO BOX 260  
160 S MAIN, STE 200  
FARMINGTON, UTAH 84025  
PHONE: 801.939.5565  
FAX: 801.359.4272  
www.crsengineers.com

WEBER COUNTY  
12TH STREET CORRIDOR DESIGN  
RIGHT OF WAY PLAN

UTAH

PROJECT NUMBER	14132F
SHEET	38 OF 42
SHEET NAME	RW - 38

T.6N. S.L.B. R.2W & M.



PARCEL No.	OWNER	NET SQ. FEET	NET AC.	EXIST. R/W IN DEED	OWNERSHIP ACRES	REMAINING ACRES	
						(LEFT)	(RIGHT)
56:C	MCFARLAND, LAYNE S. & LAURA B.	2,192	0.050		10.850	10.800	
56:2C	MCFARLAND, LAYNE S. & LAURA B.	842	0.019		10.800	10.781	
57:C	MCFARLAND, LAYNE S. & LAURA B.	1,113	0.026		0.450	0.424	
58:C	MCFARLAND, KENNETH D. & JAMILA I. MCFARLAND, LAYNE S. & LAURA	1,979	0.045		1.990	1.945	
59:C	SANDERS, ROBERT D. & APRIL H.	325	0.008	0.008	0.320	0.304	
60:C	SANDERS, ROBERT D. & APRIL H.	2,544	0.058		0.585	0.527	

PARCEL No.	OWNER	NET SQ. FEET	NET AC.	EXIST. R/W IN DEED	OWNERSHIP ACRES	REMAINING ACRES	
						(LEFT)	(RIGHT)
61:C	SANDERS, ROBERT D. & APRIL H.	841	0.019		4.823	4.804	
62:C	ALAN C. HESLOP AND KAY F. HESLOP AS TRUSTEES	221	0.005		1.080	1.075	
164:C	HIPWELL, SHAYNE G.	13	0.000		0.930	0.930	
166:C	EGAN FARM SERVICE	20,654	0.474		15.660	15.186	

NO.	DATE	DESCRIPTION

IF THE ABOVE SCALE BAR DOES NOT MEASURE 1-INCH IN LENGTH, DO NOT USE THIS DRAWING FOR SCALING PURPOSES. DIMENSIONS AND MEASUREMENTS SPECIFIED IN THE DRAWING TAKE PRECEDENCE TO SCALED MEASUREMENTS.

THE INFORMATION CONTAINED IN THIS DRAWING IS THE PROPERTY OF CRS ENGINEERS AND IS NOT TO BE REPRODUCED, MODIFIED OR USED FOR ANY OTHER PROJECT OR EXTENSION OF THIS PROJECT EXCEPT BY AGREEMENT WITH CRS ENGINEERS.

© 2014

PROJECT MANAGER  
G. MYERS

CHECKED BY  
B. WILLIAMS

DRAWN BY  
K. ACHTER

DRAWING SCALE  
AS SHOWN

DATE  
FEBRUARY 25, 2015

**CALDWELL RICHARDS SORENSEN**

ANSWERS TO INFRASTRUCTURE

FARMINGTON OFFICE:  
PO Box 280  
160 S MAIN, STE 200  
FARMINGTON, UTAH 84025  
PHONE: 801.939.5585  
FAX: 801.359.4272  
www.crsengineers.com

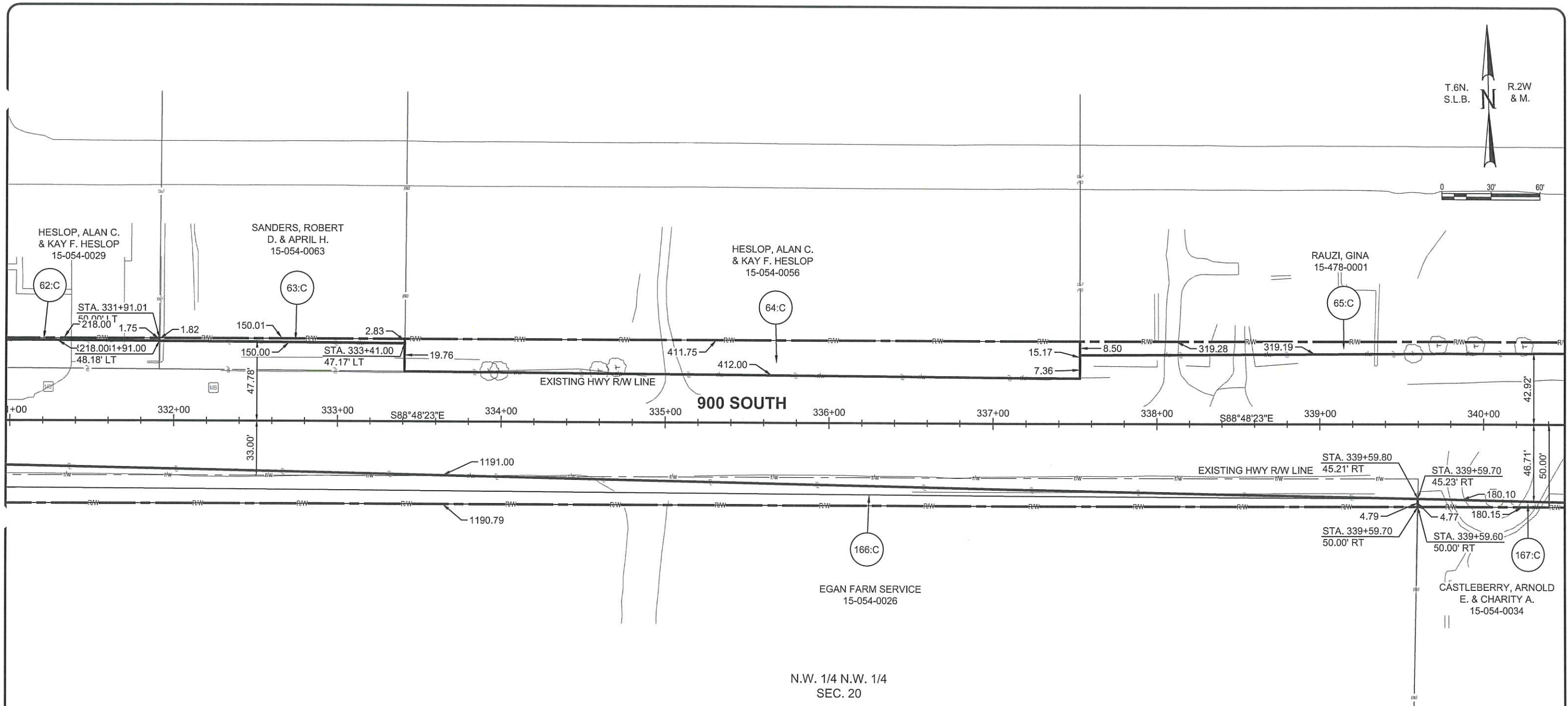
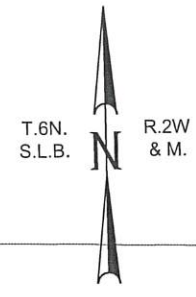
WEBER COUNTY  
**12TH STREET CORRIDOR DESIGN**  
RIGHT OF WAY PLAN

UTAH

PROJECT NUMBER  
14132F

SHEET  
39 OF 42

DRAWING NUMBER  
RW - 39



PARCEL No.	OWNER	NET SQ. FEET	NET AC.	EXIST. R/W IN DEED	OWNERSHIP ACRES	REMAINING ACRES	
						(LEFT)	(RIGHT)
62:C	ALAN C. HESLOP AND KAY F. HESLOP AS TRUSTEES	221	0.005		1.08	1.075	
63:C	SANDERS, ROBERT D. & APRIL H.	349	0.008		2.33	2.322	
64:C	ALAN C. HESLOP AND KAY F. HESLOP TRUSTEES	8,708	.0200		13.975	13.775	
65:C	RAUZI, GINA	2,425	0.056		5.25	5.194	
166:C	EGAN FARM SERVICE	20,654	0.474		15.660		15.186
167:C	ARNOLD E. CASTLEBERRY AND CHARITY A. CASTLEBERRY, HUSBAND AND WIFE	520	0.012		2.43		2.418

NO.	DATE	REVISION

IF THE ABOVE SCALE BAR DOES NOT MEASURE 1-INCH IN LENGTH, DO NOT USE THIS DRAWING FOR SCALING PURPOSES. DIMENSIONS AND MEASUREMENTS SPECIFIED IN THE DRAWING TAKE PRECEDENCE TO SCALED MEASUREMENTS.

THE INFORMATION CONTAINED IN THIS DRAWING IS THE PROPERTY OF CRS ENGINEERS AND IS NOT TO BE REPRODUCED, MODIFIED OR USED FOR ANY OTHER PROJECT OR EXTENSION OF THIS PROJECT EXCEPT BY AGREEMENT WITH CRS ENGINEERS.

© 2014

PROJECT MANAGER  
G. MYERS

DRAWN BY  
K. ACHTER

DRAWING SCALE  
AS SHOWN

DATE  
FEBRUARY 25, 2015



FARMINGTON OFFICE:  
PO BOX 280  
160 S MAIN, STE. 200  
FARMINGTON, UTAH 84025  
PHONE: 801.339.5565  
FAX: 801.359.4272  
www.crsengineers.com

WEBER COUNTY  
12TH STREET CORRIDOR DESIGN  
RIGHT OF WAY PLAN

PROJECT NUMBER  
14132F

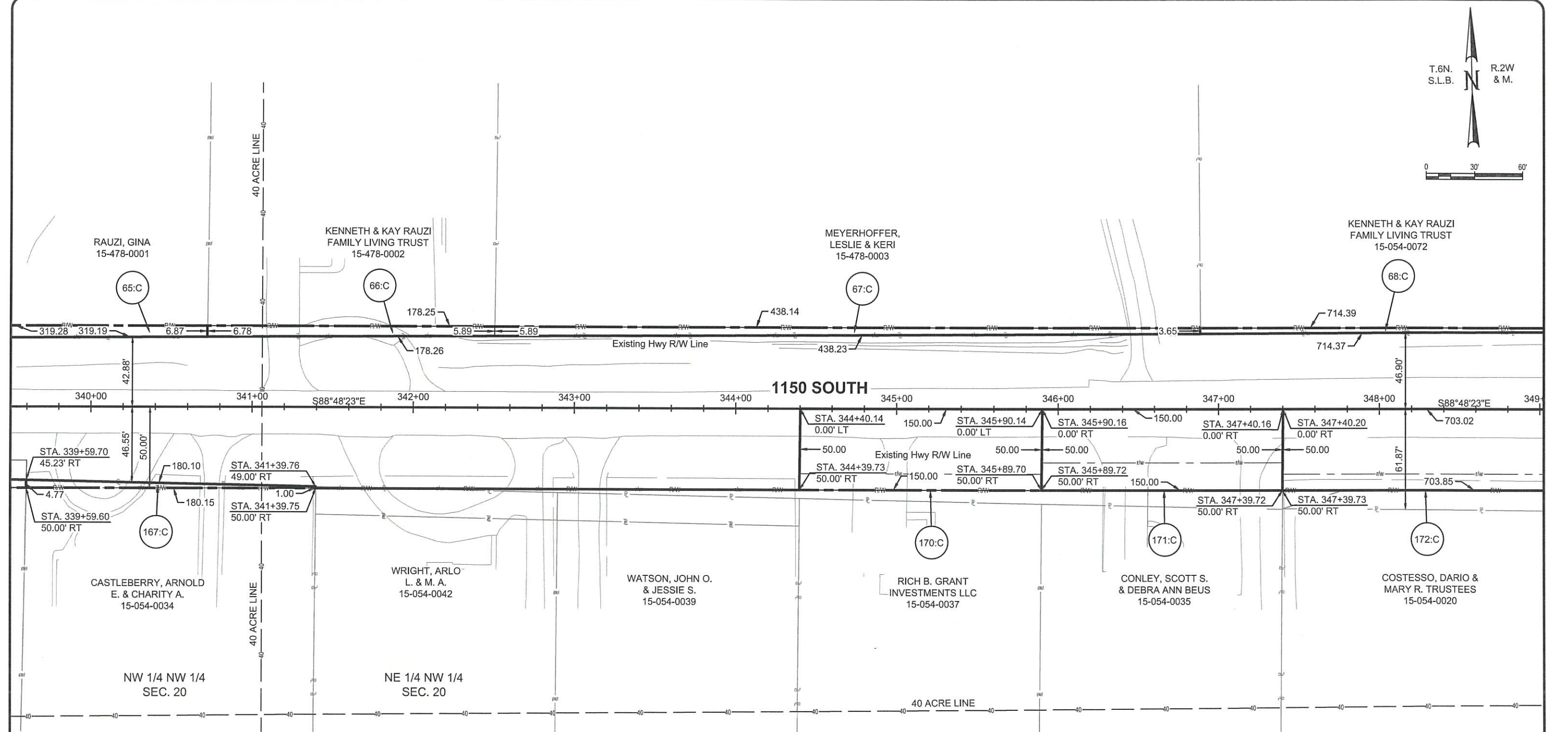
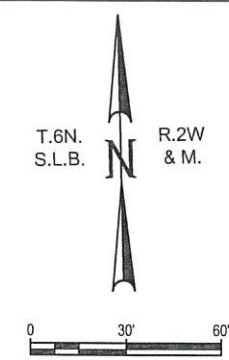
SHEET  
40 OF 42

SHEET NAME  
RW - 40

OGDEN

UTAH





PARCEL No.	OWNER	NET SQ. FEET	NET AC.	EXIST. R/W IN DEED	OWNERSHIP ACRES	REMAINING ACRES	
						(LEFT)	(RIGHT)
65:C	RAUZI, GINA	2,425	0.056		5.250	5.194	
66:C	KENNETH AND KAY RAUZI FAMILY LIVING TRUST	1,129	0.026		1.000	0.974	
67:C	MEYERHOFFER LESLIE & KERI	2,090	0.048		8.180	8.132	
68:C	KENNETH AND KAY RAUZI FAMILY LIVING TRUST	1,304	0.030		11.020	10.990	

PARCEL No.	OWNER	NET SQ. FEET	NET AC.	EXIST. R/W IN DEED	OWNERSHIP ACRES	REMAINING ACRES	
						(LEFT)	(RIGHT)
167:C	CASTLEBERRY, ARNOLD E. & CHARITY A.	520	0.012		2.430		2.418
170:C	RICH B. GRANT INVESTMENTS LLC	1,500	0.034	0.138	1.930		1.758
171:C	CONLEY, SCOTT S. & DEBRA ANN BEUS	2,550	0.059		1.920		1.861
172:C	COSTESSO, DARIO & MARY R. TRUSTEES	7,037	0.162		10.000		9.838

NO.	DESCRIPTION	DATE

IF THE ABOVE SCALE BAR DOES NOT MEASURE 1-INCH IN LENGTH, DO NOT USE THIS DRAWING FOR SCALING PURPOSES. DIMENSIONS AND MEASUREMENTS SPECIFIED IN THE DRAWING TAKE PRECEDENCE TO SCALED MEASUREMENTS.

THE INFORMATION CONTAINED IN THIS DRAWING IS THE PROPERTY OF CRS ENGINEERS AND IS NOT TO BE REPRODUCED, MODIFIED OR USED FOR ANY OTHER PROJECT OR EXTENSION OF THIS PROJECT EXCEPT BY AGREEMENT WITH CRS ENGINEERS.

© 2014

DESIGNED BY: M. HIRST  
 PROJECT MANAGER: G. MYERS  
 CHECKED BY: G. MYERS  
 DRAWN BY: K. ACHTER  
 DRAWING SCALE: AS SHOWN  
 ISSUE DATE: FEBRUARY 25, 2015

**CALDWELL RICHARDS SORENSEN** **CRS**  
 ANSWERS TO INFRASTRUCTURE

FARMINGTON OFFICE:  
 PO Box 280  
 160 S MAIN, STE. 200  
 FARMINGTON, UTAH 84025  
 PHONE: 801.939.5565  
 FAX: 801.359.4272  
 www.crsengineers.com

WEBER COUNTY  
 12TH STREET CORRIDOR DESIGN  
 RIGHT OF WAY PLAN

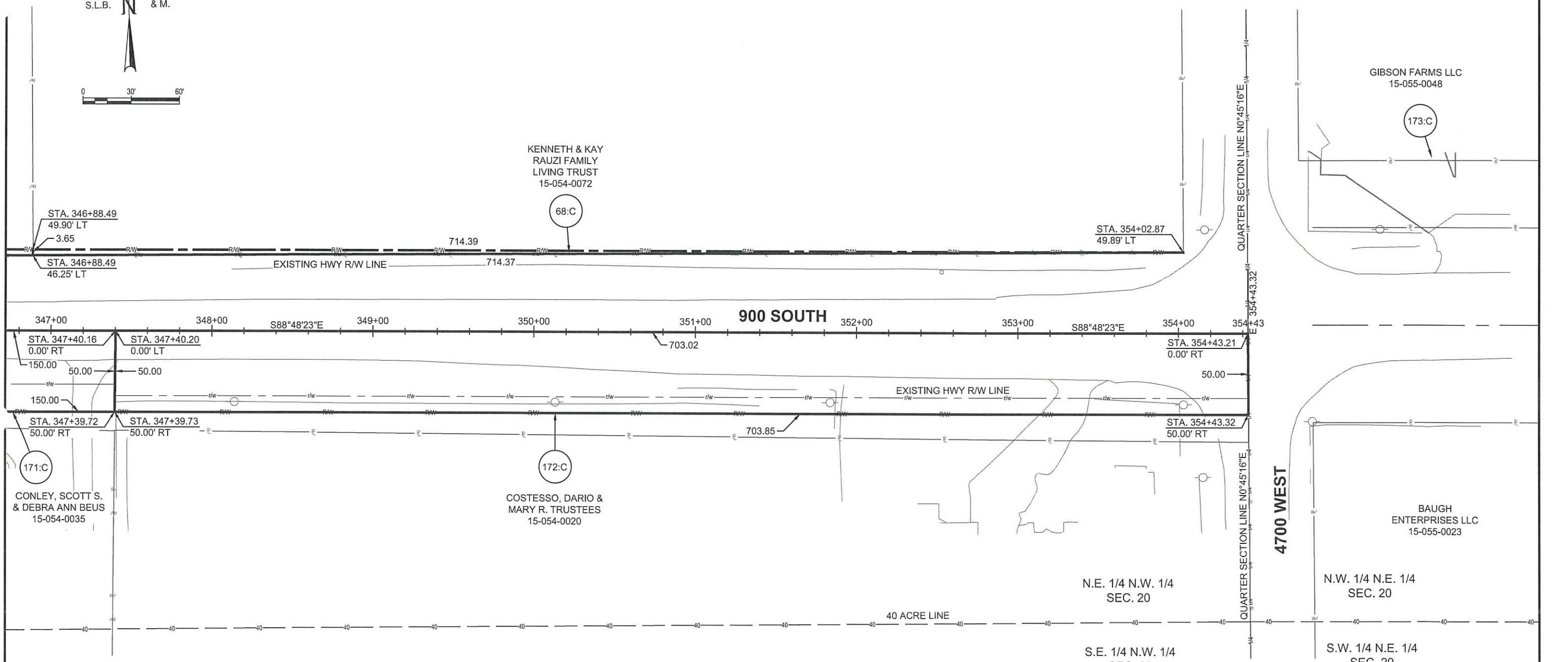
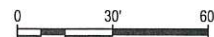
UTAH

PROJECT NUMBER: 14132F

SHEET 41 OF 42

DRAWN BY: RW-41

T.6N.  
S.L.B. N R.3W  
& M.



PARCEL No.	OWNER	NET SQ. FEET	NET AC.	EXIST. R/W IN DEED	OWNERSHIP ACRES	REMAINING ACRES	
						(LEFT)	(RIGHT)
68:C	KENNETH AND KAY RAUZI FAMILY LIVING TRUST DATED MAY 21, 1999, KAY W. RAUZI SOLE TRUSTEE	1,304	0.030		11.020	10.990	
171:C	CONLEY, SCOTT S. & DEBRA ANN BEUS	2,550	0.059		1.920		1.861
172:C	COSTESSO, DARIO & MARY R. TRUSTEES	7,037	0.162		10.000		9.838

NO.	DATE	DESCRIPTION

IF THE ABOVE SCALE BAR DOES NOT MEASURE 1-INCH IN LENGTH, DO NOT USE THIS DRAWING FOR SCALING PURPOSES. DIMENSIONS AND MEASUREMENTS SPECIFIED IN THE DRAWING TAKE PRECEDENCE TO SCALED MEASUREMENTS.

THE INFORMATION CONTAINED IN THIS DRAWING IS THE PROPERTY OF CRS ENGINEERS AND IS NOT TO BE REPRODUCED, MODIFIED OR USED FOR ANY OTHER PROJECT OR EXTENSION OF THIS PROJECT EXCEPT BY AGREEMENT WITH CRS ENGINEERS.

© 2014

PRINCIPAL: P. HIRST  
PROJECT MANAGER: M. HIRST  
CHECKED BY: G. MYERS  
DRAWN BY: K. ACHTER  
DRAWING SCALE: AS SHOWN  
REVISION DATE: OCTOBER 1, 2014

**CALDWELL RICHARDS SORENSEN** **ANSWERS TO INFRASTRUCTURE**

FARMINGTON OFFICE:  
PO BOX 280  
160 S MAIN, STE. 200  
FARMINGTON, UTAH 84025  
PHONE: 801.939.5565  
FAX: 801.359.4272  
www.crsengineers.com

WEBER COUNTY  
**12TH STREET CORRIDOR PRESERVATION**  
RIGHT OF WAY PLAN

OGDEN UTAH

PROJECT NUMBER: 14132F

SHEET 42 OF 42

SHEET NUMBER: RW - 42